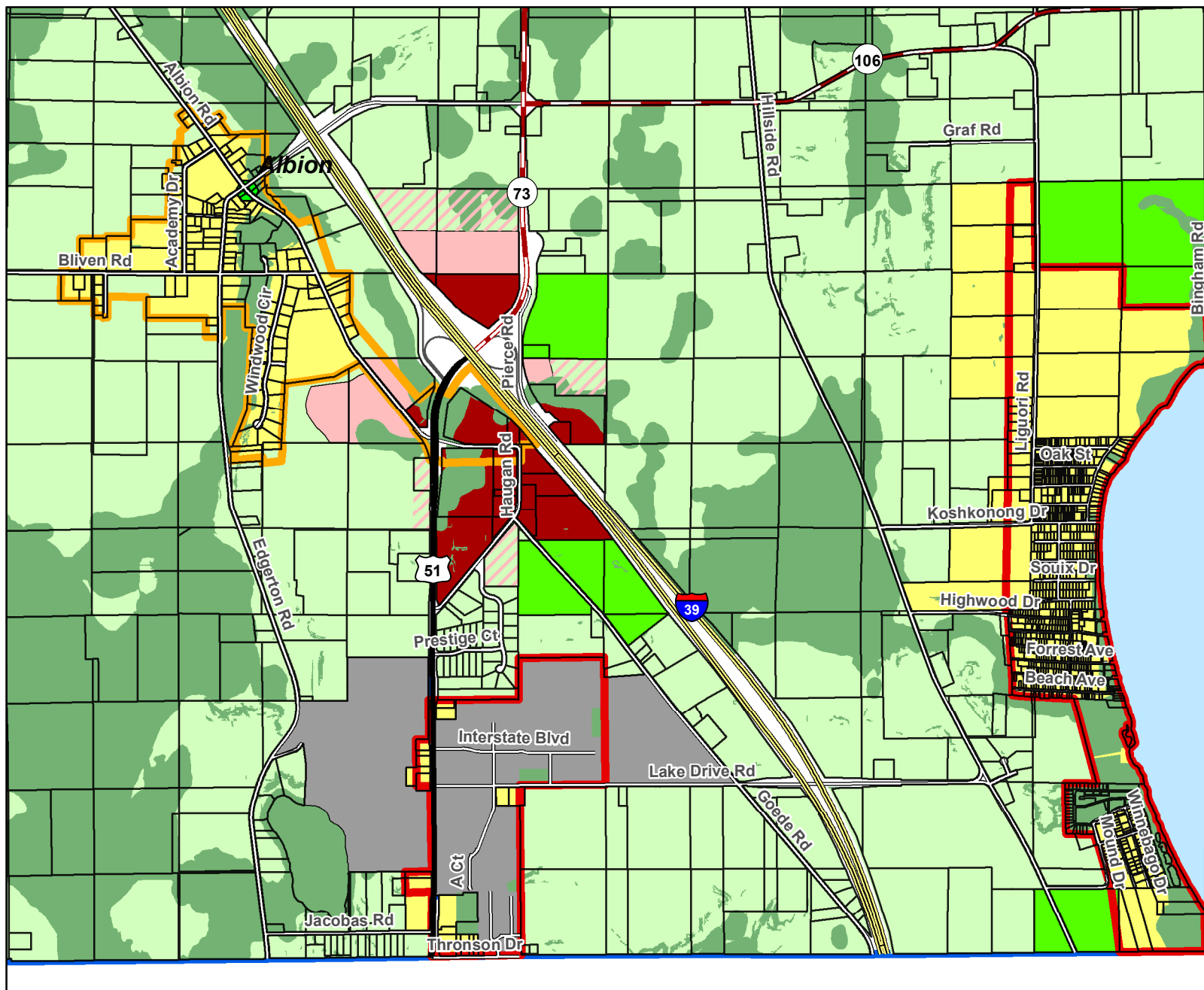


Proposed Amendments
Comprehensive Plan
Planned Land Use Map
March 29, 2016

DRAFT



Legend

- Tax Parcels
- Unincorporated Place

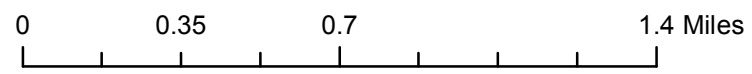

TYPE

- limited
- urban
- Proposed_New_Commercial_Reserve
- Resource_Protection_Corridors
- Environmental Corridor
- Proposed_New_Commercial_Area_V5
- Proposed_Farmland_Preservation_V4
- Currently Planned for Commercial
- Residential_Resort_Other

Farmland Preservation

Farmland_Preservation_Category

- Farmland Preservation
- City
- Village
- Town
- Major Lake



Town of Albion Boundary Map Consolidated Koshkonong Sanitary District

As recommended by Plan Commission June, 2016

