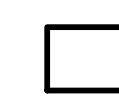





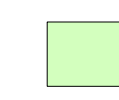






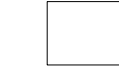



# Comprehensive Revision of Chapter 10 Draft Zoning Map for Town of Vermont

Dane County WI

As of Date: 12/12/2018

-  Municipal Boundary
-  Section Boundary
-  Lake or Pond
-  City
-  Village
- Proposed Zoning Category**
-  Natural Resource and Recreation
-  Farmland Preservation
-  Rural Mixed Use and Transitional
-  Rural Residential
-  Residential
-  Hamlet
-  Commercial
-  Processing Manufacturing and Industrial
-  Special Use
-  Not County Zoning

**6** Section Number  
Volk Rd Road Name

**Town of** Municipality Name



Miles  
0 0.25 0.5 1

DANE COUNTY PLANNING & DEVELOPMENT

Source: DCPD 2018

