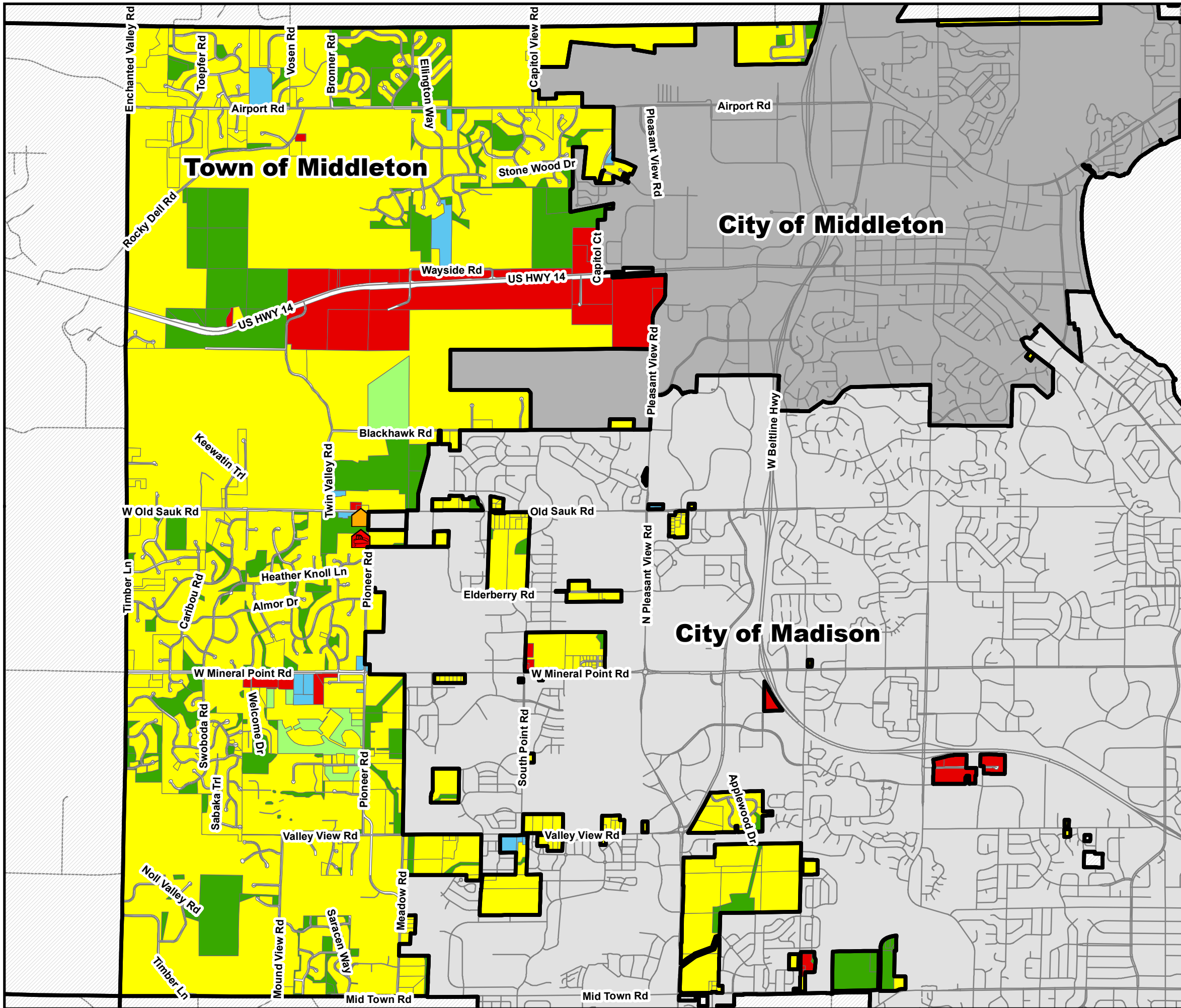


T:\Corp\Clients\Middleton_Town of Middleton\CompPlan2019\9-3 Future Land Use.mxd



TOWN OF
MIDDLETON
Wisconsin



Comprehensive Plan

Map 9-3: Future Land Use 2019







March 4, 2020

Legend



Facilities

-  Fire Station #2
-  Town Hall


Town of Middleton Future Land Use

-  Commercial
-  Institutional
-  Public Recreation
-  Transportation
-  Commercial Recreation
-  Residential/Agricultural

Municipality

-  City of Madison
-  City of Middleton

Data Sources:
Dane County, Town of Middleton



0 0.5 1 Miles



vierbicher
planners | engineers | advisors

