




# Proposed Acquisition of Adler Property



Source: Esri, DigitalGlobe, GeoEye, i-cubed, Earthstar Geographics, CNES/Airbus DS, USDA, USGS, AEX, Getmapping, Aerogrid, IGN, IGP, swisstopo, and the GIS User Community

0 165 330 660 Feet

-  Adler Parcel
-  Dunkirk Dam Lake District Parcels
-  Town of Dunkirk Property

DDLD/Adler/Closeup

