

Yahara Chain of Lakes Lake Management Quarterly Update

December 5, 2023

Current Water Levels

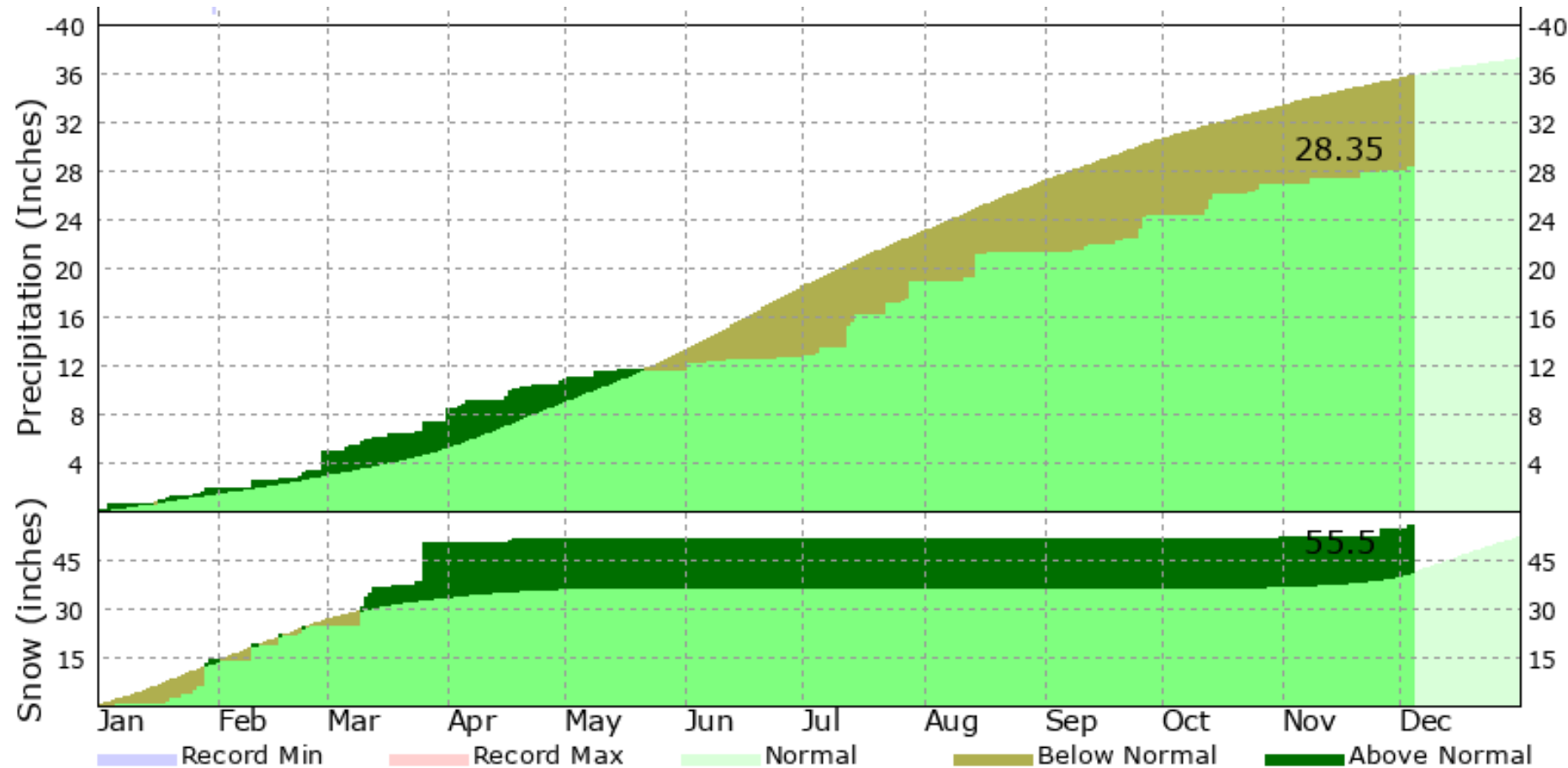
Lake	Date	Lake Level	Summer Min	Winter Min
Mendota	12/5/2023	848.94	849.60	848.20
Monona	12/5/2023	844.38	844.70	842.20
Waubesa	12/5/2023	844.03	844.50	842.00
Kegonsa	12/5/2023	842.62	843.00	841.85

<https://lwrdd.countyofdane.com/Lake-Levels>



Annual Precipitation

2023



Number of Days within Summer Minimum and Maximum Levels Year to Date 2023

March 1 – October 31 (245 days)

Lake	Average Past 10 Years (2013-2022)	2022	2023
Mendota	103	138	204
Monona	81	108	188
Waubesa	90	125	174
Kegonsa	117	152	210
Stoughton Dam	-	243	238

Slow No Wake Status



Slow-no-wake Restriction Map

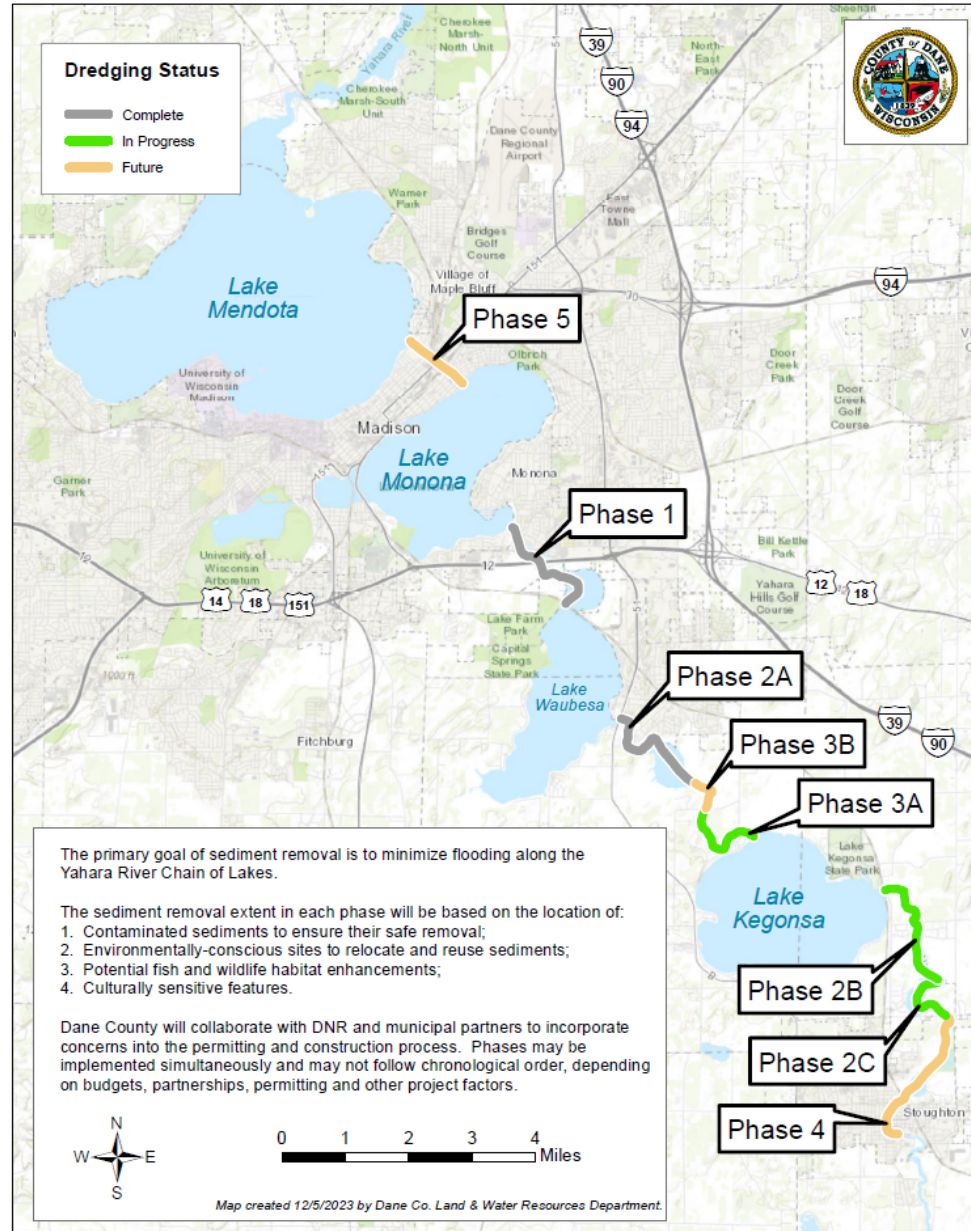
Green Lake = Normal Slow-no-wake Restrictions

Yellow Lake = Emergency Order: slow-no-wake within 500 feet of shore

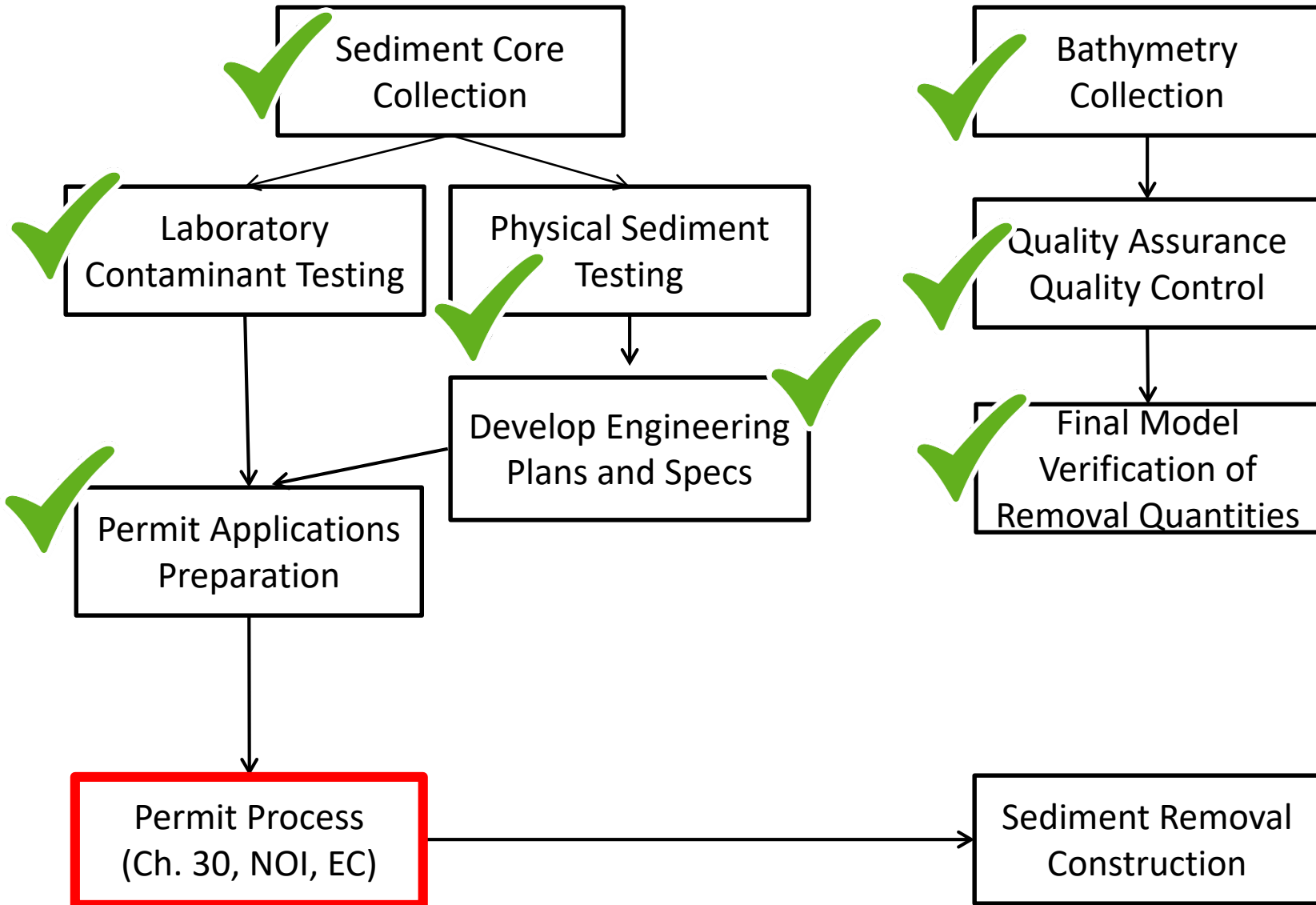
Red Lake = Emergency Order: slow-no-wake entire surface area

<https://lwrd.countyofdane.com/slownowake#>

Sediment Removal Update



Phase 3A Status



Questions?