













1/2 Mile
N



Town of Windsor Future Land Use Plan

SEPTEMBER 7, 2006

Future Road Connections

	Traditional Single-Family Residential		Regional Commercial		Morrisonville Growth Area
	General Conservation Residential		Transition Residential		Environmental Preservation and Parks
	Token Creek Conservation Residential		Mixed Residential		Roadside Mixed Use
			Neighborhood Mixed Use		Corporate Park
					Agricultural