

Yahara Chain of Lakes Lake Management Quarterly Update

September 14, 2023

Current Water Levels

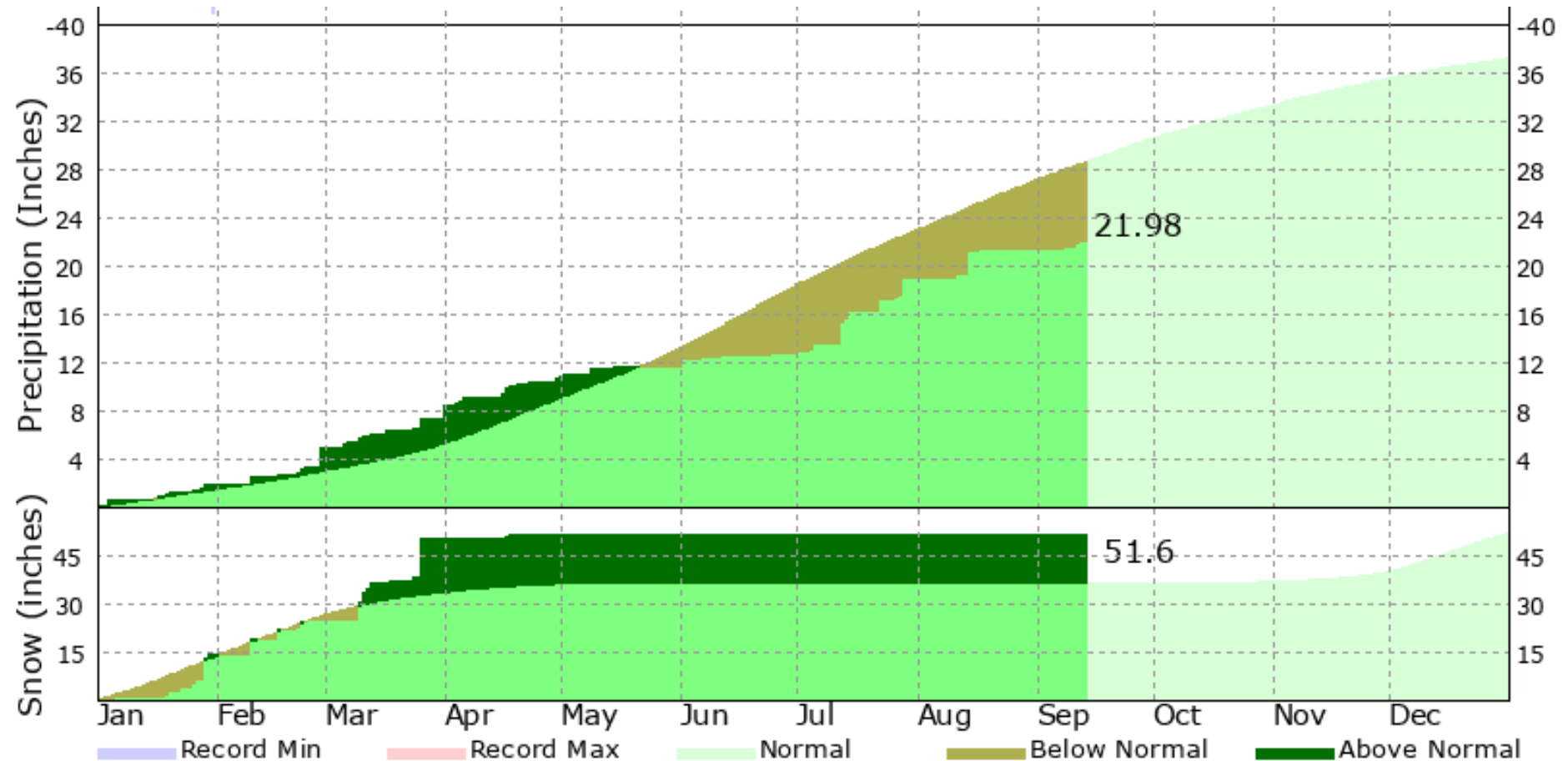
Lake	Date	Lake Level	Summer Min	Summer Max
Mendota	9/14/2023	849.62	849.60	850.10
Monona	9/14/2023	844.94	844.70	845.20
Waubesa	9/14/2023	844.66	844.50	845.00
Kegonsa	9/14/2023	843.21	843.00	843.50

<https://lwr.d.countyofdane.com/Lake-Levels>



Annual Precipitation

2023

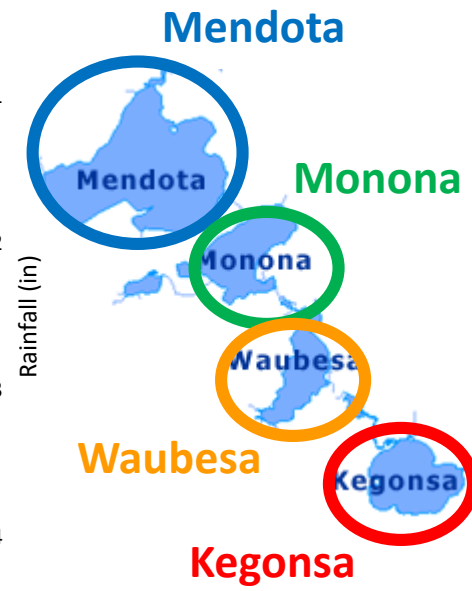
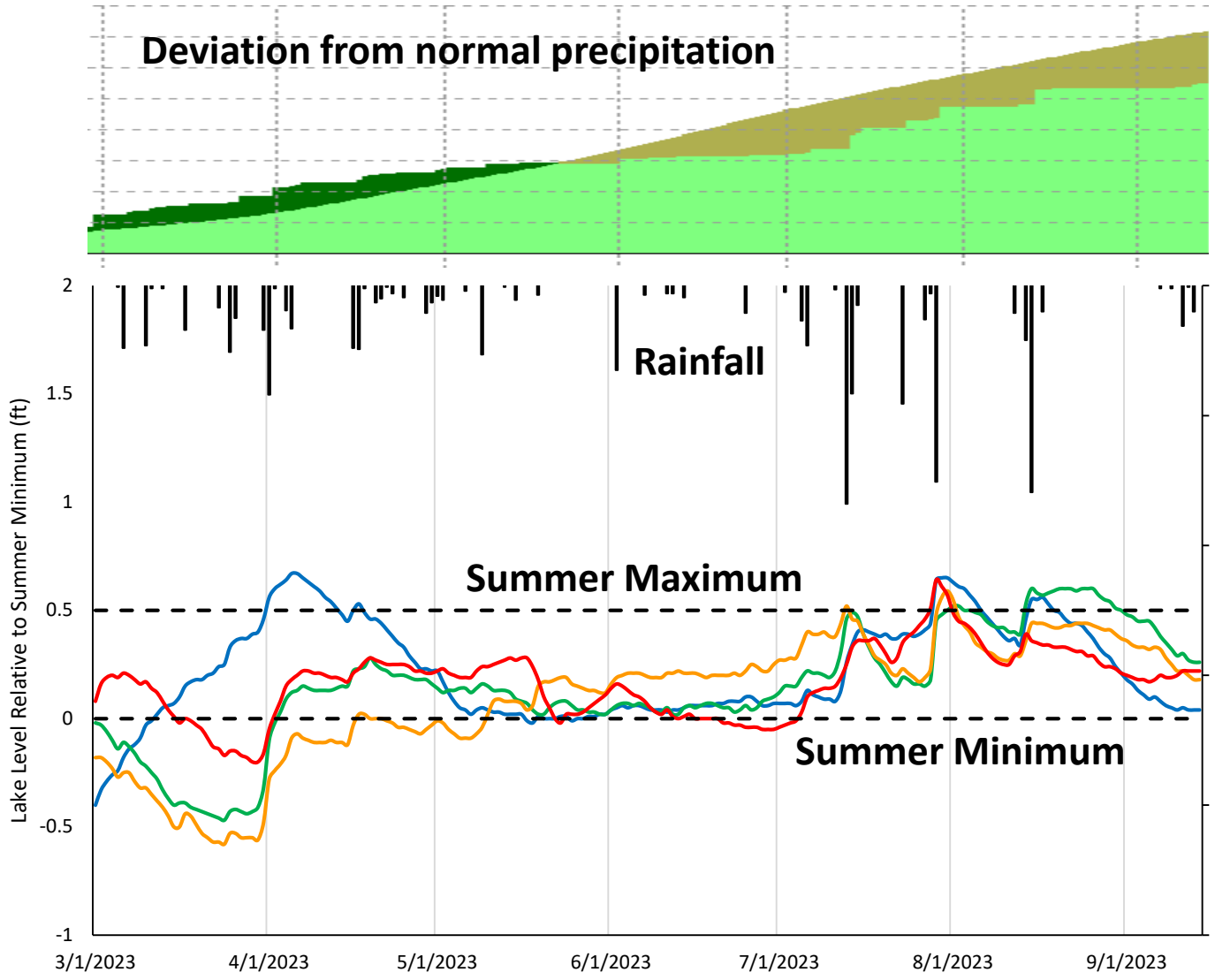


Number of Days within Summer Minimum and Maximum Levels Year to Date 2023

March 1 – September 14 (198 days)

Lake	Average Past 10 Years (2013-2022)	2022	2023
Mendota	84	122	158
Monona	67	92	146
Waubesa	74	106	129
Kegonsa	93	125	163
Stoughton Dam	-	196	191

Summer Water Levels



Slow No Wake Status



Slow-no-wake Restriction Map

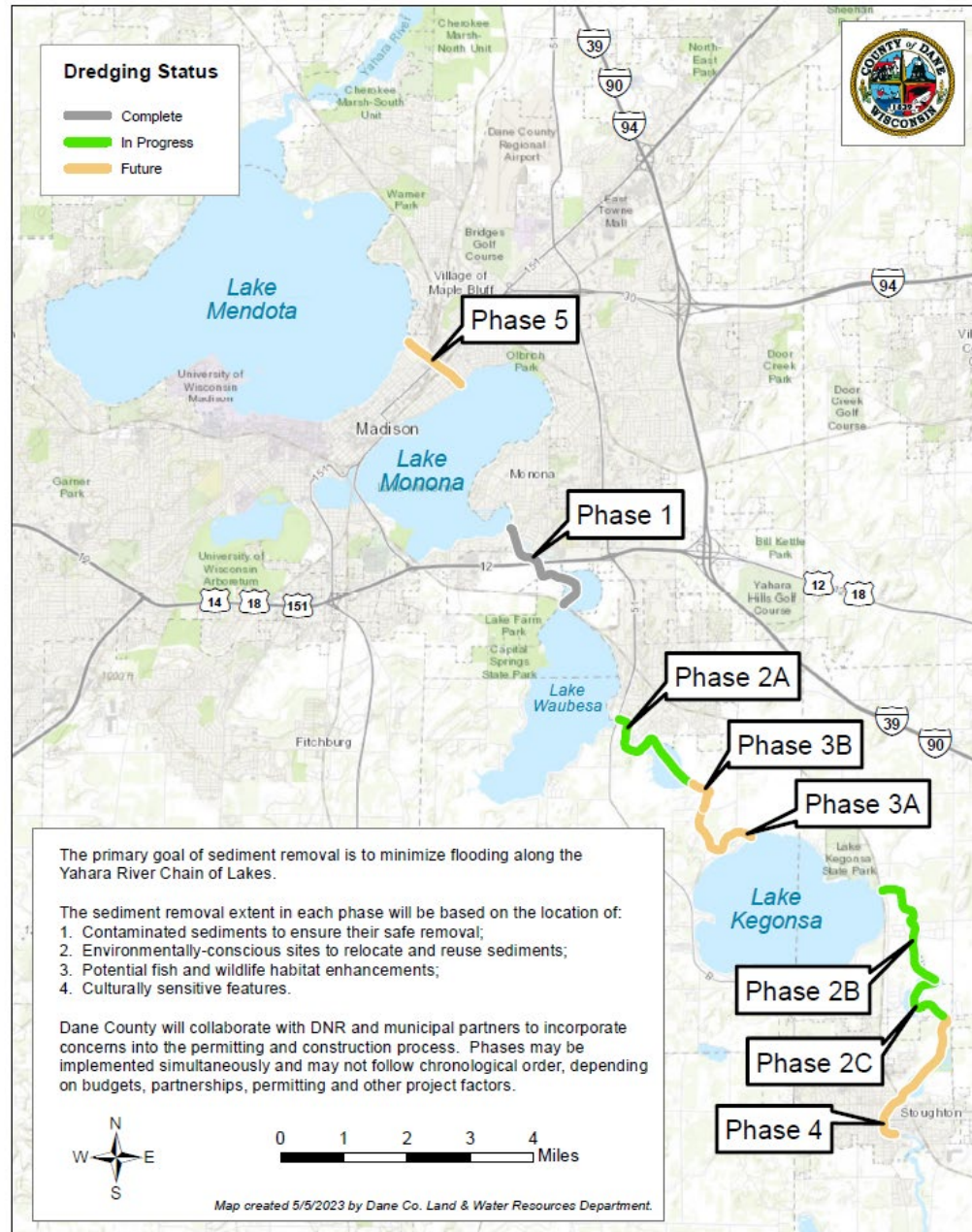
Green Lake = Normal Slow-no-wake Restrictions

Yellow Lake = Emergency Order: slow-no-wake within 500 feet of shore

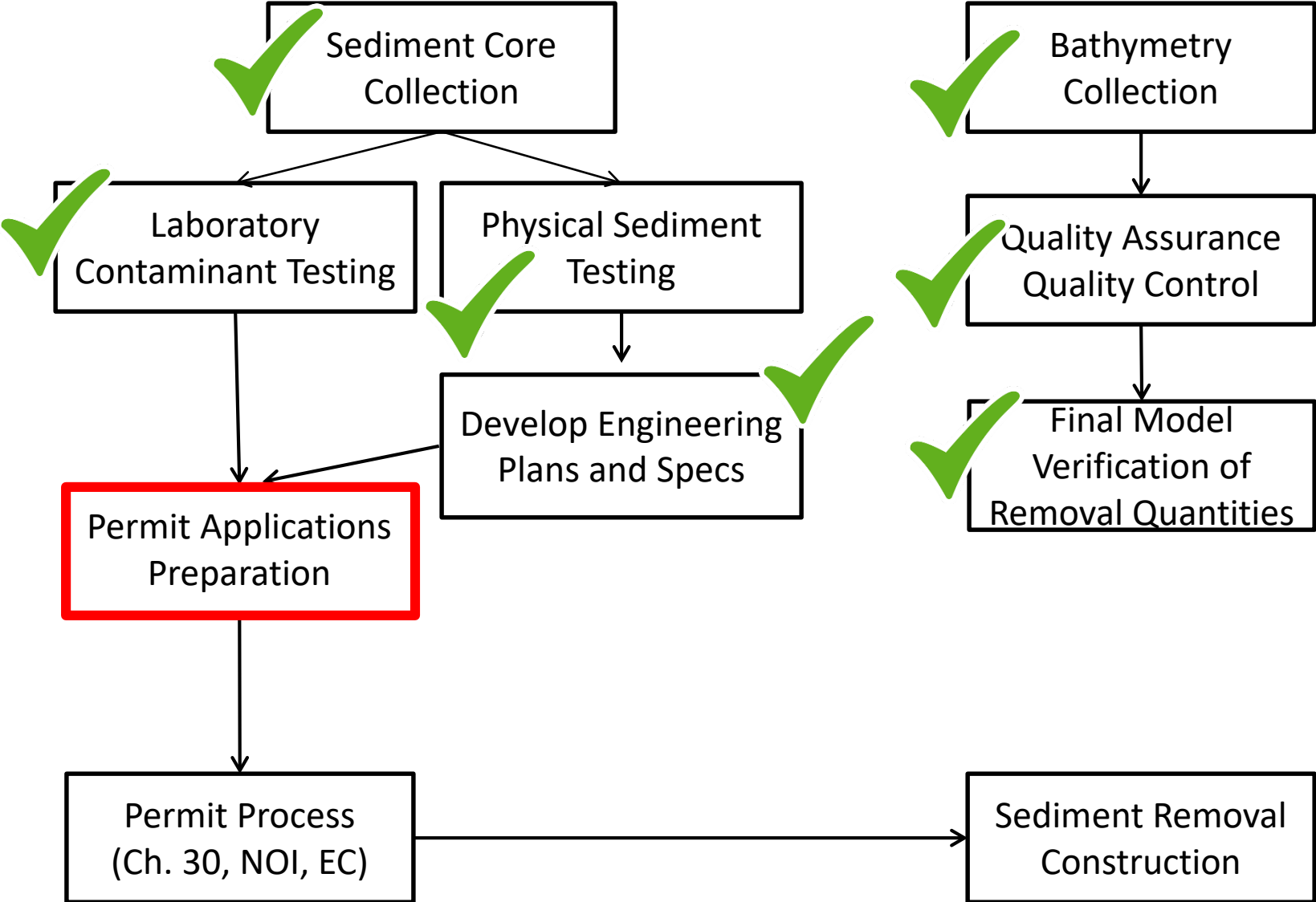
Red Lake = Emergency Order: slow-no-wake entire surface area

<https://lwr.d.countyofdane.com/slownowake#>

Sediment Removal Update



Phase 3A Status



Questions?