

Res 24
Significant

CONTRACT COVERSHEET

NOTE: Shaded areas are for County Executive review.

DEPARTMENT Public Works, Highway & Transportation	CONTRACT/ADDENDUM #: <div style="font-size: 1.5em; font-weight: bold; text-align: center;">12785</div>																		
1. This contract, grant or addendum: <input checked="" type="checkbox"/> AWARDS <input type="checkbox"/> ACCEPTS	<table style="width: 100%; border-collapse: collapse;"> <tr> <td style="width: 50%; text-align: center;">Contract</td> <td style="width: 50%; text-align: center;">Addendum</td> </tr> <tr> <td colspan="2" style="text-align: center; font-size: 0.8em;">↓ If Addendum, please include original contract number ↓</td> </tr> <tr> <td style="text-align: center;"><input checked="" type="checkbox"/></td> <td style="text-align: center;">POS</td> </tr> <tr> <td style="text-align: center;"><input type="checkbox"/></td> <td style="text-align: center;">Co Lesse</td> </tr> <tr> <td style="text-align: center;"><input type="checkbox"/></td> <td style="text-align: center;">Co Lessor</td> </tr> <tr> <td style="text-align: center;"><input type="checkbox"/></td> <td style="text-align: center;">Intergovernmental</td> </tr> <tr> <td style="text-align: center;"><input type="checkbox"/></td> <td style="text-align: center;">Purchase of Property</td> </tr> <tr> <td style="text-align: center;"><input type="checkbox"/></td> <td style="text-align: center;">Property Sale</td> </tr> <tr> <td style="text-align: center;"><input type="checkbox"/></td> <td style="text-align: center;">Other:</td> </tr> </table>	Contract	Addendum	↓ If Addendum, please include original contract number ↓		<input checked="" type="checkbox"/>	POS	<input type="checkbox"/>	Co Lesse	<input type="checkbox"/>	Co Lessor	<input type="checkbox"/>	Intergovernmental	<input type="checkbox"/>	Purchase of Property	<input type="checkbox"/>	Property Sale	<input type="checkbox"/>	Other:
Contract	Addendum																		
↓ If Addendum, please include original contract number ↓																			
<input checked="" type="checkbox"/>	POS																		
<input type="checkbox"/>	Co Lesse																		
<input type="checkbox"/>	Co Lessor																		
<input type="checkbox"/>	Intergovernmental																		
<input type="checkbox"/>	Purchase of Property																		
<input type="checkbox"/>	Property Sale																		
<input type="checkbox"/>	Other:																		
2. This contract is discretionary <input checked="" type="checkbox"/> YES <input type="checkbox"/> NO																			
3. Term of Contract or Addendum: From: <u>1/1/16</u> To: <u>12/31/16</u>																			
4. Amount of Contract or Addendum 1,038,230																			
5. Purpose: CTH C will be reconstructed from STH 19 to Stonehaven Drive. The maximum share for the City of Sun Prairie is \$1,038,230.																			
6. Vendor or Funding Source: City of Sun Prairie																			
7. MUNIS Vendor Code: 1390																			
8. Bid/RFP Number:																			
9. If grant: Funds Positions? <input type="checkbox"/> YES <input type="checkbox"/> NO Will require on-going or matching funds? <input type="checkbox"/> YES <input type="checkbox"/> NO																			
10. Are funds included in the budget? <input checked="" type="checkbox"/> YES <input type="checkbox"/> NO																			
11. Account No. & Amount, Org. & Obj. <u>HWCONCAP-59190</u> Amount \$ <u>1,038,230</u> Account No. & Amount, Org. & Obj. _____ Amount \$ _____ Account No. & Amount, Org. & Obj. _____ Amount \$ _____																			
12. Is a resolution needed: <input checked="" type="checkbox"/> YES <input type="checkbox"/> NO If "YES," please attach a copy of the Resolution. If Resolution has already been approved by the County Board, Resolution No. & date of adoption <u>2016 RES-024</u>																			
13. Does Domestic Partner equal benefits requirement apply? <input type="checkbox"/> YES <input type="checkbox"/> NO																			
14. Director's Approval <i>[Signature]</i>																			

CONTRACT REVIEW/APPROVALS

Initials	Ftnt	Date In	Date Out
<i>[Signature]</i> Received	_____	<u>5-9-16</u>	_____
<i>[Signature]</i> Controller	_____	<u>5-20-16</u>	_____
<i>[Signature]</i> Corporation Counsel	_____	<u>5-20-16</u>	<u>5-20-16</u>
<i>[Signature]</i> Risk Management	_____	<u>5/20/16</u>	<u>5/20/16</u>
<i>[Signature]</i> ADA Coordinator	_____	_____	_____
<i>[Signature]</i> Purchasing Agent	_____	<u>5/20/16</u>	<u>5/20/16</u>
_____ County Executive	_____	_____	_____

VENDOR

Vendor Name & Address City of Sun Prairie 300 East Main St Sun Prairie WI 53590
Contact Person Diane Hermann-Brown
Phone No. 837-2511
E-mail Address dhermann@cityofsunprairie.com

Footnotes:


1. _____
2. _____

Return To: Name/Title: <u>Jim Matzinger</u> Dept.: <u>PW, Highway & Transportation</u> Phone: <u>266-4040</u> Mail Address: <u>2302 Fish Hatchery Rd</u> E-mail: <u>matzinger@countyofdane.com</u> <u>Madison WI 53713</u>

CERTIFICATION

The attached contract: *(Check as many as apply)*


- conforms to Dane County's standard Purchase of Services Agreement form in all respects
- conforms to Dane County's standard Purchase of Services Agreement form with modifications and is accompanied by a revision copy¹
- is a non-standard contract which has been reviewed or developed by corporation counsel which has not been changed since that review/development
- is a non-standard contract previously reviewed or developed by corporation counsel which has been changed since that review/development; it is accompanied by a revision copy¹
- is a non-standard contract not previously reviewed by corporation counsel; it is accompanied by a revision copy
- contains non-standard/indemnification language which has been reviewed or developed by risk management and which has not been changed since that review/development
- contains non-standard insurance/indemnification language which has been changed since review/development or which has not been previously seen by risk management; it is accompanied by a revision copy
- contains non-standard affirmative action/equal opportunity language which has been reviewed or developed by contract compliance and which has not been changed since that review/development
- contains non-standard affirmative action/equal opportunity language which has been changed since the earlier review/development by contract compliance or which has not been previously seen by contract compliance; it is accompanied by a revision copy¹

Date: 5/9/16 Signed: 
 Telephone Number: 266-4039 Print Name: GERALD MANOLI

MAJOR CONTRACTS REVIEW (DCO Sect. 25.20) This review applies only to contracts which both exceed \$100,000 in disbursements or receipts and which require county board review and approval.

EXECUTIVE SUMMARY *(Attach additional pages, if needed).*


1. **Department Head** Contract is in the best interest of the County.
Describe any deviations from the standard contracting process and any changes to the standard Purchase of Services Form Agreement.

Date: 5/9/16 Signature: 

2. **Director of Administration** Contract is in the best interest of the County.
Comments:

Date: _____ Signature: _____

3. **Corporation Counsel** Contract is in the best interest of the County.
Comments:

Date: 5/27/16 Signature: 

¹A revision copy is a copy of the contract which shows the changes from the standard contract or previously revised/developed contract my means of overstrikes (indicating deletions from the standard language) and underlining (showing additions to the standard language).

**AGREEMENT FOR THE RECONSTRUCTION CTH C
IN THE CITY OF SUN PRAIRIE**

THIS AGREEMENT ("Agreement") is made and entered into by and between the County of Dane, a quasi-municipal corporation in the State of Wisconsin (hereinafter referred to as "COUNTY"), and the CITY of Sun Prairie; a municipal corporation in the State of Wisconsin (hereinafter referred to as "CITY")

WITNESSETH:

WHEREAS CITY and COUNTY have determined that a portion of CTH C requires reconstruction ("the Project"), which will require contributions from CITY and COUNTY; and

WHEREAS the COUNTY has received Local Road Improvement funds to cover certain project costs up to \$480,875; and

WHEREAS the remaining costs of the Project will be financed by a combination of COUNTY and CITY funds as well as Village of Windsor funds governed by a separate agreement; and

WHEREAS CITY has entered into a separate financial agreement with the Town of Burke whereby COUNTY will bill CITY for work attributable to the Town of Burke; and

WHEREAS pursuant to Section 66.0301, Wis. Stats., CITY and COUNTY wish to formalize arrangements for the local share of Project's cost; and

NOW, THEREFORE, in consideration of the above premises and the mutual covenants of the parties hereinafter set forth, the receipt and sufficiency of which is acknowledged by each party for itself, CITY and COUNTY do agree as follows:

1. The Project shall consist of reconstruction of CTH C from STH 19 to Stonehaven Drive to an undivided urban four-lane roadway with curb and gutter, and the addition of an off-road pedestrian/bicycle facility including upgrades at the crossing of STH 19. The portion of CTH C within the Project area that is already four-lane divided urban roadway will only be resurfaced. COUNTY will also resurface, and add paved shoulders on CTH C from Stonehaven Drive to Egge Road at no expense to CITY.
2. COUNTY and CITY agree to joint financial participation in those construction costs for the Project, as set forth in this Agreement and the Dane County Dept. of Public Works, Highway and Transportation's Policy on Joint Projects with Municipalities.
3. The Project will be completed in 2016.

4. CITY has obtained a Temporary Limited Easement from QBE Americas, Inc., to work within designated portions of the Project area during construction. COUNTY shall adhere to the requirements as set forth in the Temporary Limited Easement.
5. The cost share is as shown in Attachment A.
6. Routine maintenance of the detention basin as shown in Attachment B will be the responsibility of COUNTY in odd-numbered years. CITY will be responsible for routine maintenance in even-numbered years. Routine maintenance is defined as annual mowing and removal of brush within the limits of the detention basin as shown in Attachment B. as All other maintenance costs including, but not limited to, scraping silt from the bottom of the basin will be equally shared between, CITY and COUNTY. Scheduling of this work will be mutually agreed upon by CITY and COUNTY.
7. CITY shall reimburse COUNTY within 60 days after invoices are received by CITY.
8. During the term of this Agreement, CITY and COUNTY, each for itself, agree to abide by its own equal employment and nondiscrimination policies and affirmative action plan and, in doing so, to make all employment and service related decisions without regard to age, race, ethnicity, religion, color, gender, disability, marital status, sexual orientation, national origin, cultural differences, ancestry, physical appearance, arrest record or conviction record, military participation or membership in the national guard, state defense force or any other reserve component of the military forces of the United States, or political beliefs and to provide equal opportunity including but not limited to the following: employment, upgrading, demotion, transfer, recruitment, advertising, layoff, termination, training, rates of pay, or any other form of compensation. CITY agrees to post in conspicuous places, available to all employees and applicants for employment, notices setting forth the provisions of this Agreement as they relate to affirmative action and nondiscrimination. This listing of prohibited bases for discrimination shall not be construed to amend in any fashion state or federal law setting forth additional bases, and exceptions shall be permitted only to the extent allowable in state or federal law.
9. Each party shall be responsible for the consequences of its own acts, errors, or omissions and those of its employees, boards, commissions, agencies, officers, and representatives and shall be responsible for any losses, claims, and liabilities which are attributable to such acts, errors, or omissions including providing its own defense. In situations including joint liability, each party shall be responsible for the consequences of its own acts, errors, or omissions and those of its employees, agents, boards, commissions, agencies, officers and representatives. It is not the intent of the parties to impose liability beyond that

imposed by state statutes. The obligations of the parties under this paragraph shall survive the expiration or termination of this Agreement.


10. This Agreement may only be amended in writing upon agreement by both parties.
11. Each party warrants for itself that it has complied with all necessary requirements to execute this Agreement and that the person executing this Agreement on its behalf is authorized to do so.
12. The parties may evidence their agreement to the foregoing upon one or several counterparts of this instrument, which together shall constitute a single instrument.

FOR THE COUNTY:

Date Signed: _____
Joe Parisi, Dane County Executive

Date Signed: _____
Scott McDonell, Dane County Clerk

FOR THE CITY OF SUN PRAIRIE:

Date Signed: May 2, 2016 
Paul T. Esser, Sun Prairie Mayor

Date Signed: May 2, 2016 
Diane Hermann-Brown, Sun Prairie City Clerk

CTH C
(STH 19 to Egre Rd)
COST SHARING - ATTACHMENT A

VARY BASED ON LOCAL ASSESSMENT POLICY
03/15/2016

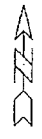
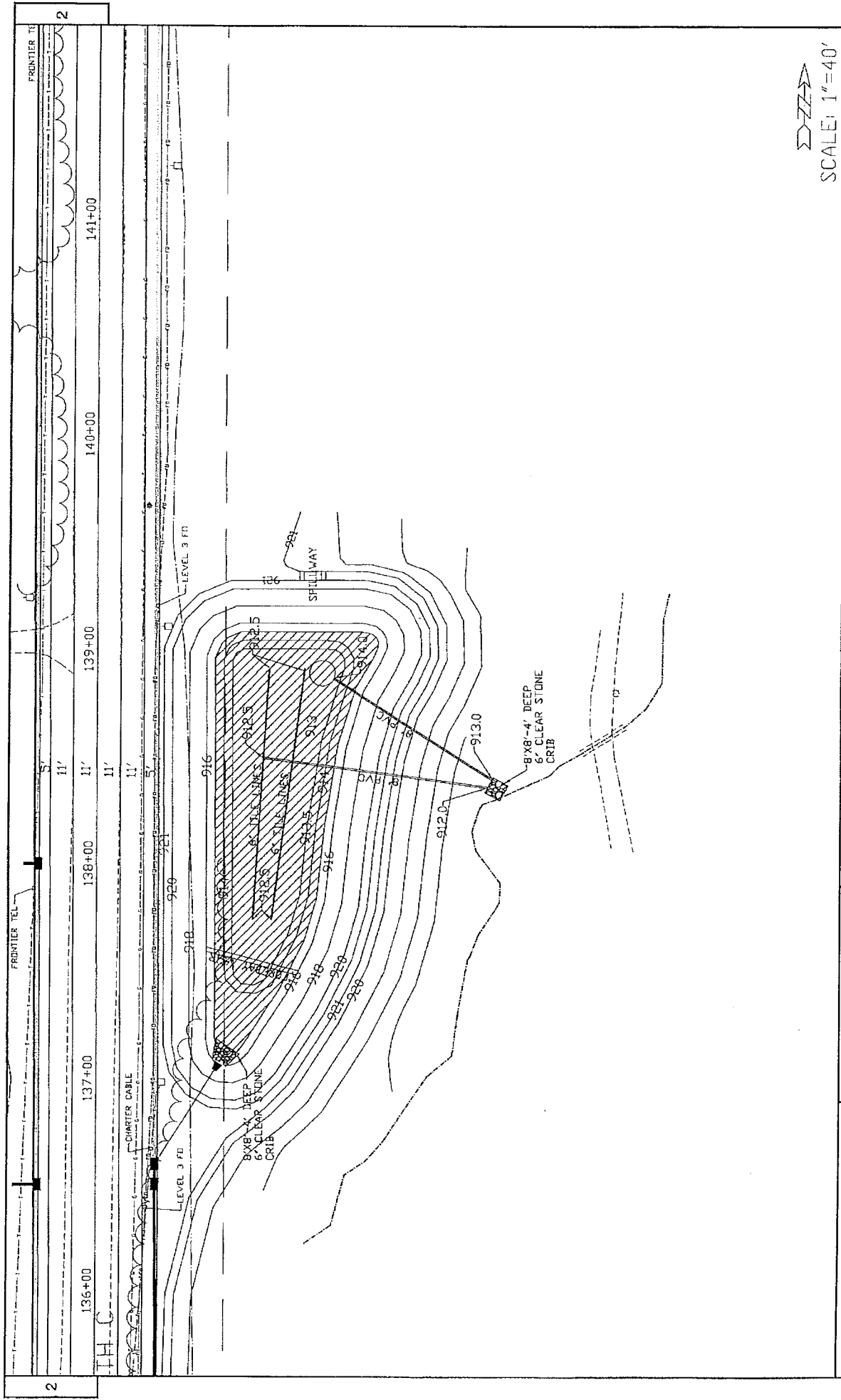
Item Description	Unit	Planned Qty	Unit Price	Estimated Amount	Local Share Breakdown							
					Dane County		City of Sun Prairie		Town of Burke		Village of Windsor	
					%	\$	%	\$	%	\$	%	\$
SECTION 1 - (STH 19 TO SOUTH SIDE OF WHYTECLIFF WAY INTERSECTION) STA. 100+00 - Sta. 107+50												
Milling Asphalt 2"	S.Y.	3,385.00	2.25	7,616.25	50.00%	3,808.13	25.00%	1,904.06	25.00%	1,904.06	0.00%	-
2"- HMA Pavement Type E-3	TON	400.00	60.00	24,000.00	50.00%	12,000.00	25.00%	6,000.00	25.00%	6,000.00	0.00%	-
Tack Coat	GAL	140.00	2.00	280.00	50.00%	140.00	25.00%	70.00	25.00%	70.00	0.00%	-
Remove and Replace Curb & Gutter 30-inch	L.F.	120.00	45.00	5,400.00	50.00%	2,700.00	25.00%	1,350.00	25.00%	1,350.00	0.00%	-
Traffic Control	L.S.	1.00	3,500.00	3,500.00	50.00%	1,750.00	25.00%	875.00	25.00%	875.00	0.00%	-
Pavement Marking	L.S.	1.00	1,500.00	1,500.00	50.00%	750.00	25.00%	375.00	25.00%	375.00	0.00%	-
6" Slotted Pipe	L.F.	160.00	25.00	4,000.00	50.00%	2,000.00	25.00%	1,000.00	25.00%	1,000.00	0.00%	-
Inlet Type 2.5'x3'	Each	1.00	1,600.00	1,600.00	50.00%	800.00	25.00%	400.00	25.00%	400.00	0.00%	-
Castling R-3455-C	Each	1.00	500.00	500.00	50.00%	250.00	25.00%	125.00	25.00%	125.00	0.00%	-
Storm Sewer 12-inch	L.F.	48.00	60.00	2,880.00	50.00%	1,440.00	25.00%	720.00	25.00%	720.00	0.00%	-
Inlet Protection	EACH	1.00	100.00	100.00	50.00%	50.00	25.00%	25.00	25.00%	25.00	0.00%	-
Stone Flume	EACH	1.00	500.00	500.00	50.00%	250.00	25.00%	125.00	25.00%	125.00	0.00%	-
Remove and Replace Curb & Gutter 30-inch (Multi-Use Path)	L.F.	50.00	45.00	2,250.00	50.00%	1,125.00	50.00%	1,125.00	0.00%	-	0.00%	-
Remove and Replace Curb & Gutter 36-inch (Multi-Use Path)	L.F.	25.00	45.00	1,125.00	50.00%	562.50	50.00%	562.50	0.00%	-	0.00%	-
Excavation (Multi-Use Path)	C.Y.	350.00	20.00	7,000.00	50.00%	3,500.00	50.00%	3,500.00	0.00%	-	0.00%	-
Asphalt (Multi-Use Path)	TON	120.00	60.00	7,200.00	50.00%	3,600.00	50.00%	3,600.00	0.00%	-	0.00%	-
CABC (Multi-Use Path)	TON	400.00	18.00	7,200.00	50.00%	3,600.00	50.00%	3,600.00	0.00%	-	0.00%	-
Silt Fence (Multi-Use Path)	L.F.	460.00	2.50	1,150.00	50.00%	575.00	50.00%	575.00	0.00%	-	0.00%	-
Erosion Mat (Multi-Use Path)	S.Y.	650.00	1.50	975.00	50.00%	487.50	50.00%	487.50	0.00%	-	0.00%	-
Landscaping/ Finishing (Multi-Use Path)	L.S.	1.00	10,000.00	10,000.00	50.00%	5,000.00	50.00%	5,000.00	0.00%	-	0.00%	-
Concrete Sidewalk 5-inch (Multi-Use Path)	S.F.	300.00	5.00	1,500.00	50.00%	750.00	50.00%	750.00	0.00%	-	0.00%	-
Detectable Warning Field (Multi-Use Path)	S.F.	32.00	55.00	1,760.00	50.00%	880.00	50.00%	880.00	0.00%	-	0.00%	-
STH 19 Crosswalk Construction	L.S.	1.00	10,000.00	10,000.00	50.00%	5,000.00	50.00%	5,000.00	0.00%	-	0.00%	-
Subtotal SECTION 1				102,036.25		51,018.13		38,049.06		12,969.06		-
SECTION 2 - (WHYTECLIFF WAY TO BURKEWINDSOR TOWN LINE) Sta. 107+50 - Sta. 129+50												
Removing Pavement	S.Y.				50.00%				25.00%		0.00%	-
Removing Curb & Gutter 18-inch	L.F.	70.00	5.00	350.00	50.00%	175.00	25.00%	87.50	25.00%	87.50	0.00%	-
Removing Curb & Gutter 30-inch	L.F.	470.00	5.00	2,350.00	50.00%	1,175.00	25.00%	587.50	25.00%	587.50	0.00%	-
Removing Culverts	EACH	4.00	2,000.00	8,000.00	50.00%	4,000.00	25.00%	2,000.00	25.00%	2,000.00	0.00%	-
Cleaning & Grubbing	STA	21.50	650.00	13,975.00	50.00%	6,987.50	25.00%	3,493.75	25.00%	3,493.75	0.00%	-
Excavation	C.Y.	13,780.00	15.00	206,700.00	50.00%	103,350.00	25.00%	51,675.00	25.00%	51,675.00	0.00%	-
Excavation Below Subgrade	C.Y.	2,500.00	15.00	37,500.00	50.00%	18,750.00	25.00%	9,375.00	25.00%	9,375.00	0.00%	-
Breaker Run	TONS	4,500.00	14.00	63,000.00	50.00%	31,500.00	25.00%	15,750.00	25.00%	15,750.00	0.00%	-
Granular Subbase	TONS	5,850.00	14.00	81,900.00	50.00%	40,950.00	25.00%	20,475.00	25.00%	20,475.00	0.00%	-
Crushed Aggregate Basecourse	TONS	11,700.00	15.00	175,500.00	50.00%	87,750.00	25.00%	43,875.00	25.00%	43,875.00	0.00%	-
18" Concrete Curb & Gutter	L.F.	100.00	20.00	2,000.00	50.00%	1,000.00	25.00%	500.00	25.00%	500.00	0.00%	-
30" Concrete Curb and Gutter	L.F.	4,550.00	20.00	91,000.00	50.00%	45,500.00	25.00%	22,750.00	25.00%	22,750.00	0.00%	-
5"-HMA Pavement Type E-3	TON	4,554.00	60.00	273,240.00	50.00%	136,620.00	25.00%	68,310.00	25.00%	68,310.00	0.00%	-
Tack Coat	GAL	630.00	2.00	1,260.00	50.00%	630.00	25.00%	315.00	25.00%	315.00	0.00%	-
Concrete Sidewalk 5-inch	S.F.	275.00	5.00	1,375.00	50.00%	687.50	50.00%	687.50	0.00%	-	0.00%	-
Inlets 2.5'x3'	EACH	10.00	1,600.00	16,000.00	50.00%	8,000.00	25.00%	4,000.00	25.00%	4,000.00	0.00%	-
Inlets 4' Dia.	EACH	4.00	2,200.00	8,800.00	50.00%	4,400.00	25.00%	2,200.00	25.00%	2,200.00	0.00%	-
Inlets 5' Dia.	EACH	1.00	2,700.00	2,700.00	50.00%	1,350.00	25.00%	675.00	25.00%	675.00	0.00%	-
Inlets Field Poured	EACH	2.00	1,500.00	3,000.00	50.00%	1,500.00	25.00%	750.00	25.00%	750.00	0.00%	-
Surface Drains	EACH	14.00	1,000.00	14,000.00	50.00%	7,000.00	25.00%	3,500.00	25.00%	3,500.00	0.00%	-
Castings R-3246-A	EACH	14.00	600.00	8,400.00	50.00%	4,200.00	25.00%	2,100.00	25.00%	2,100.00	0.00%	-

Item Description	Unit	Planned Qty	Unit Price	Estimated Amount	Local Share Breakdown									
					Dane County		City of Sun Prairie		Town of Burke		Village of Windsor			
					%	\$	%	\$	%	\$	%	\$		
Castings R-3455-C	EACH	3.00	500.00	1,500.00	50.00%	750.00	25.00%	375.00	25.00%	375.00	0.00%	-	0.00%	-
Storm Sewer (12" pipe)	L.F.	1,212.00	60.00	72,720.00	50.00%	36,360.00	25.00%	18,180.00	25.00%	18,180.00	0.00%	-	0.00%	-
Storm Sewer (12" (Apron Endwall))	EACH	1.00	1,200.00	1,200.00	50.00%	600.00	25.00%	300.00	25.00%	300.00	0.00%	-	0.00%	-
Storm Sewer (18" pipe)	L.F.	394.00	70.00	27,580.00	50.00%	13,790.00	25.00%	6,895.00	25.00%	6,895.00	0.00%	-	0.00%	-
Storm Sewer (24" pipe)	L.F.	958.00	75.00	71,850.00	50.00%	35,925.00	25.00%	17,962.50	25.00%	17,962.50	0.00%	-	0.00%	-
6" Underdrain (Wrapped)	L.F.	550.00	10.00	5,500.00	50.00%	2,750.00	25.00%	1,375.00	25.00%	1,375.00	0.00%	-	0.00%	-
Inlet Protection	EACH	41.00	100.00	4,100.00	50.00%	2,050.00	25.00%	1,025.00	25.00%	1,025.00	0.00%	-	0.00%	-
Stone Flumes	EACH	8.00	500.00	4,000.00	50.00%	2,000.00	25.00%	1,000.00	25.00%	1,000.00	0.00%	-	0.00%	-
Pavement Marking	L.S.	1.00	3,500.00	3,500.00	50.00%	1,750.00	25.00%	875.00	25.00%	875.00	0.00%	-	0.00%	-
Erosion Mat	S.Y.	3,980.00	1.50	5,970.00	50.00%	2,985.00	25.00%	1,492.50	25.00%	1,492.50	0.00%	-	0.00%	-
Silt Fence	L.F.	1,407.00	2.50	3,517.50	50.00%	1,758.75	25.00%	879.38	25.00%	879.38	0.00%	-	0.00%	-
Tracking Pads	EACH	5.00	1,500.00	7,500.00	50.00%	3,750.00	25.00%	1,875.00	25.00%	1,875.00	0.00%	-	0.00%	-
Landscaping/Finishing Items	L.S.	1.00	30,000.00	30,000.00	50.00%	15,000.00	25.00%	7,500.00	25.00%	7,500.00	0.00%	-	0.00%	-
Traffic Control	L.S.	1.00	20,000.00	20,000.00	50.00%	10,000.00	25.00%	5,000.00	25.00%	5,000.00	0.00%	-	0.00%	-
Whytecliff Way/QBE#1 Intersection - Finishing	L.S.	1.00	5,000.00	5,000.00	50.00%	2,500.00	25.00%	1,250.00	25.00%	1,250.00	0.00%	-	0.00%	-
QBE#2 Intersection - Finishing	L.S.	1.00	10,000.00	10,000.00	50.00%	5,000.00	25.00%	2,500.00	25.00%	2,500.00	0.00%	-	0.00%	-
Old Fox Run/QBE#3 Intersection - Finishing	L.S.	1.00	5,000.00	5,000.00	50.00%	2,500.00	25.00%	1,250.00	25.00%	1,250.00	0.00%	-	0.00%	-
Cleaning & Grubbing (Multi-Use Path)	STA	4.50	500.00	2,250.00	50.00%	1,125.00	25.00%	562.50	25.00%	562.50	0.00%	-	0.00%	-
Remove and Replace Concrete Curb & Gutter, 18-inch (Multi-Use Path)	L.F.	50.00	45.00	2,250.00	50.00%	1,125.00	25.00%	562.50	25.00%	562.50	0.00%	-	0.00%	-
Remove and Replace Concrete Curb & Gutter, 30-inch (Multi-Use Path)	L.F.	133.00	45.00	6,075.00	50.00%	3,037.50	25.00%	1,518.75	25.00%	1,518.75	0.00%	-	0.00%	-
Excavation (Multi-Use Path)	C.Y.	1,150.00	20.00	23,000.00	50.00%	11,500.00	25.00%	5,750.00	25.00%	5,750.00	0.00%	-	0.00%	-
CABC (Multi-Use Trail)	TON	1,350.00	14.00	18,900.00	50.00%	9,450.00	25.00%	4,725.00	25.00%	4,725.00	0.00%	-	0.00%	-
Asphalt (Multi-Use Trail)	TON	425.00	60.00	25,500.00	50.00%	12,750.00	25.00%	6,375.00	25.00%	6,375.00	0.00%	-	0.00%	-
Concrete Sidewalk 5'A66+A100-inch (Multi-Use Path)	S.F.	1,050.00	5.00	5,250.00	50.00%	2,625.00	25.00%	1,312.50	25.00%	1,312.50	0.00%	-	0.00%	-
Detachable Warning Fields (Multi-Use Path)	S.F.	180.00	55.00	9,900.00	50.00%	4,950.00	25.00%	2,475.00	25.00%	2,475.00	0.00%	-	0.00%	-
Silt Fence (Multi-Use Path)	L.F.	740.00	2.50	1,850.00	50.00%	925.00	25.00%	462.50	25.00%	462.50	0.00%	-	0.00%	-
Erosion Mat (Multi-Use Path)	S.Y.	2,450.00	1.50	3,675.00	50.00%	1,837.50	25.00%	918.75	25.00%	918.75	0.00%	-	0.00%	-
Landscaping/Finishing Items (Multi-Use Path)	L.S.	1.00	15,000.00	15,000.00	50.00%	7,500.00	25.00%	3,750.00	25.00%	3,750.00	0.00%	-	0.00%	-
Subtotal SECTION 2				1,403,637.50		701,818.75		381,603.13		320,215.63				

SECTION 3 - (BURKE/WINDSOR TOWN LINE to STONEHAVEN DRIVE) Sta. 129+50 - Sta. 149+00														
Item Description	Unit	Planned Qty	Unit Price	Estimated Amount	Local Share Breakdown									
					Dane County		City of Sun Prairie		Town of Burke		Village of Windsor			
					%	\$	%	\$	%	\$	%	\$		
Removing Pavement	S.Y.				50.00%	-	25.00%	-	0.00%	-	25.00%	-	25.00%	-
Removing Culverts	EACH	8.00	2,000.00	16,000.00	50.00%	8,000.00	25.00%	4,000.00	0.00%	-	25.00%	-	25.00%	4,000.00
Removing Inlets	EACH	4.00	650.00	2,600.00	50.00%	1,300.00	25.00%	650.00	0.00%	-	25.00%	-	25.00%	650.00
Removing Manholes	EACH	1.00	750.00	750.00	50.00%	375.00	25.00%	187.50	0.00%	-	25.00%	-	25.00%	187.50
Removing Curb & Gutter, 30-inch	L.F.	185.00	8.00	1,480.00	50.00%	740.00	25.00%	370.00	0.00%	-	25.00%	-	25.00%	370.00
Clearing & Grubbing	STA	15.50	10,075.00	1,480.00	50.00%	5,037.50	25.00%	2,518.75	0.00%	-	25.00%	-	25.00%	2,518.75
Excavation	C.Y.	9,100.00	15.00	136,500.00	50.00%	68,250.00	25.00%	34,125.00	0.00%	-	25.00%	-	25.00%	34,125.00
Excavation Below Subgrade	C.Y.	2,200.00	15.00	33,000.00	50.00%	16,500.00	25.00%	8,250.00	0.00%	-	25.00%	-	25.00%	8,250.00
Breaker Run	TON	3,960.00	14.00	55,440.00	50.00%	27,720.00	25.00%	13,860.00	0.00%	-	25.00%	-	25.00%	13,860.00
Granular Subbase	TON	4,850.00	14.00	67,900.00	50.00%	33,950.00	25.00%	16,975.00	0.00%	-	25.00%	-	25.00%	16,975.00
30" Concrete Curb and Gutter	L.F.	3,860.00	20.00	77,200.00	50.00%	38,600.00	25.00%	19,300.00	0.00%	-	25.00%	-	25.00%	19,300.00
Crushed Aggregate Basecourse	TON	9,700.00	15.00	145,500.00	50.00%	72,750.00	25.00%	36,375.00	0.00%	-	25.00%	-	25.00%	36,375.00
Tack Coat	GAL	510.00	2.00	1,020.00	50.00%	510.00	25.00%	255.00	0.00%	-	25.00%	-	25.00%	255.00
5" HMA Pavement Type E-3	TON	3,670.00	60.00	220,200.00	50.00%	110,100.00	25.00%	55,050.00	0.00%	-	25.00%	-	25.00%	55,050.00
Storm Sewer (12" pipe)	L.F.	86.00	60.00	5,160.00	50.00%	2,580.00	25.00%	1,290.00	0.00%	-	25.00%	-	25.00%	1,290.00
Storm Sewer (15" pipe)	L.F.	56.00	65.00	3,640.00	50.00%	1,820.00	25.00%	910.00	0.00%	-	25.00%	-	25.00%	910.00
Storm Sewer (18" pipe)	L.F.	262.00	70.00	18,340.00	50.00%	9,170.00	25.00%	4,585.00	0.00%	-	25.00%	-	25.00%	4,585.00
Storm Sewer (24" pipe)	L.F.	754.00	75.00	56,550.00	50.00%	28,275.00	25.00%	14,137.50	0.00%	-	25.00%	-	25.00%	14,137.50
Storm Sewer (30" pipe)	L.F.	50.00	80.00	4,000.00	50.00%	2,000.00	25.00%	1,000.00	0.00%	-	25.00%	-	25.00%	1,000.00
Storm Sewer (12" pipe) Endwall	EACH	2.00	1,200.00	2,400.00	50.00%	1,200.00	25.00%	600.00	0.00%	-	25.00%	-	25.00%	600.00
Storm Sewer (15" pipe) Endwall	EACH	1.00	1,300.00	1,300.00	50.00%	650.00	25.00%	325.00	0.00%	-	25.00%	-	25.00%	325.00
Subtotal SECTION 3				1,403,637.50		701,818.75		381,603.13		320,215.63				

Item Description	Unit	Planned Qty	Unit Price	Estimated Amount	Local Share Breakdown									
					Dane County		City of Sun Prairie		Town of Burke		Village of Windsor			
					%	\$	%	\$	%	\$	%	\$		
Storm Sewer (18" pipe) Endwall	EACH	3.00	1,400.00	4,200.00	50.00%	2,100.00	25.00%	1,050.00	0.00%	-	0.00%	-	25.00%	1,050.00
Storm Sewer (24" pipe) Endwall	EACH	2.00	1,500.00	3,000.00	50.00%	1,500.00	25.00%	750.00	0.00%	-	0.00%	-	25.00%	750.00
Storm Sewer (30" pipe) Endwall	EACH	1.00	1,600.00	1,600.00	50.00%	800.00	25.00%	400.00	0.00%	-	0.00%	-	25.00%	400.00
6" Underdrain (Wrapped)	L.F.	400.00	10.00	4,000.00	50.00%	2,000.00	25.00%	1,000.00	0.00%	-	0.00%	-	25.00%	1,000.00
Inlet 2.5'x3'	EACH	9.00	1,600.00	14,400.00	50.00%	7,200.00	25.00%	3,600.00	0.00%	-	0.00%	-	25.00%	3,600.00
Inlet 4' Dia.	EACH	1.00	2,200.00	2,200.00	50.00%	1,100.00	25.00%	550.00	0.00%	-	0.00%	-	25.00%	550.00
Inlet 5' Dia.	EACH	4.00	2,700.00	10,800.00	50.00%	5,400.00	25.00%	2,700.00	0.00%	-	0.00%	-	25.00%	2,700.00
Surface Drains	EACH	5.00	1,000.00	5,000.00	50.00%	2,500.00	25.00%	1,250.00	0.00%	-	0.00%	-	25.00%	1,250.00
Casting R-3246-A	EACH	9.00	600.00	5,400.00	50.00%	2,700.00	25.00%	1,350.00	0.00%	-	0.00%	-	25.00%	1,350.00
Casting R-3455-C	EACH	2.00	500.00	1,000.00	50.00%	500.00	25.00%	250.00	0.00%	-	0.00%	-	25.00%	250.00
Tracking Pads	EACH	2.00	1,500.00	3,000.00	50.00%	1,500.00	25.00%	750.00	0.00%	-	0.00%	-	25.00%	750.00
Silt Fence	L.F.	1,940.00	2.50	4,850.00	50.00%	2,425.00	25.00%	1,212.50	0.00%	-	0.00%	-	25.00%	1,212.50
Erosion Mat	S.Y.	5,400.00	1.50	8,100.00	50.00%	4,050.00	25.00%	2,025.00	0.00%	-	0.00%	-	25.00%	2,025.00
Inlet Protection	EACH	26.00	100.00	2,600.00	50.00%	1,300.00	25.00%	650.00	0.00%	-	0.00%	-	25.00%	650.00
Stone Flume	EACH	9.00	500.00	4,500.00	50.00%	2,250.00	25.00%	1,125.00	0.00%	-	0.00%	-	25.00%	1,125.00
Culvert Pipe Checks	EACH	2.00	250.00	500.00	50.00%	250.00	25.00%	125.00	0.00%	-	0.00%	-	25.00%	125.00
Rip Rap over Geotextile Fabric	EACH	1.00	1,500.00	1,500.00	50.00%	750.00	25.00%	375.00	0.00%	-	0.00%	-	25.00%	375.00
Landscaping/Finishing Items	L.S.	1.00	25,000.00	25,000.00	50.00%	12,500.00	25.00%	6,250.00	0.00%	-	0.00%	-	25.00%	6,250.00
Pavement Marking	L.S.	1.00	3,000.00	3,000.00	50.00%	1,500.00	25.00%	750.00	0.00%	-	0.00%	-	25.00%	750.00
Traffic Control	L.S.	1.00	20,000.00	20,000.00	50.00%	10,000.00	25.00%	5,000.00	0.00%	-	0.00%	-	25.00%	5,000.00
Detention Pond #1	L.S.	1.00	40,000.00	40,000.00	50.00%	20,000.00	50.00%	20,000.00	0.00%	-	0.00%	-	0.00%	-
Detention Pond #2	L.S.	1.00	10,000.00	10,000.00	50.00%	5,000.00	0.00%	-	0.00%	-	0.00%	-	50.00%	5,000.00
Cleaning & Grubbing (Multi-Use Path)	STA.	2.00	500.00	1,000.00	50.00%	500.00	25.00%	250.00	0.00%	-	0.00%	-	25.00%	250.00
Excavation (Multi-Use Path)	C.Y.	1,100.00	20.00	22,000.00	50.00%	11,000.00	25.00%	5,500.00	0.00%	-	0.00%	-	25.00%	5,500.00
Remove & Replace Curb & Gutter 30-inch (Multi-Use Path)	L.F.	25.00	45.00	1,125.00	50.00%	562.50	25.00%	281.25	0.00%	-	0.00%	-	25.00%	281.25
Asphalt (Multi-Use Path)	TON	40.00	60.00	2,400.00	50.00%	1,200.00	25.00%	600.00	0.00%	-	0.00%	-	25.00%	600.00
CABC (Multi-Use Path)	TON	125.00	18.00	2,250.00	50.00%	1,125.00	25.00%	562.50	0.00%	-	0.00%	-	25.00%	562.50
Concrete Sidewalk 5-inch (Multi-Use Path)	S.F.	145.00	5.00	725.00	50.00%	362.50	25.00%	181.25	0.00%	-	0.00%	-	25.00%	181.25
Detectable Warning Fields (Multi-Use Path)	L.S.	20.00	55.00	1,100.00	50.00%	550.00	25.00%	275.00	0.00%	-	0.00%	-	25.00%	275.00
Erosion Mat (Multi-Use Path)	S.Y.	200.00	1.50	300.00	50.00%	150.00	25.00%	75.00	0.00%	-	0.00%	-	25.00%	75.00
Landscaping/Finishing Items (Multi-Use Path)	L.S.	1.00	15,000.00	15,000.00	50.00%	7,500.00	25.00%	3,750.00	0.00%	-	0.00%	-	25.00%	3,750.00
Subtotal SECTION 3					1,079,605.00		539,802.50		277,401.25					262,401.25

SECTION 4 - (STONEHAVEN DRIVE to EGRE ROAD) Sta. 149+00 - Sta. 185+00														
Item Description	Unit	Planned Qty	Unit Price	Estimated Amount	Local Share Breakdown									
					Dane County		City of Sun Prairie		Town of Burke		Village of Windsor			
					%	\$	%	\$	%	\$	%	\$		
Removing Culverts	EACH	4.00	2,000.00	8,000.00	100.00%	8,000.00	0.00%	-	0.00%	-	0.00%	-	0.00%	-
Removing Curb & Gutter 30-inch	L.F.	370.00	5.00	1,850.00	100.00%	1,850.00	0.00%	-	0.00%	-	0.00%	-	0.00%	-
Cleaning & Grubbing	STA	14.00	500.00	7,000.00	100.00%	7,000.00	0.00%	-	0.00%	-	0.00%	-	0.00%	-
Pulverize & Relay Asphalt Pavement	S.Y.	10,207.00	3.00	30,621.00	100.00%	30,621.00	0.00%	-	0.00%	-	0.00%	-	0.00%	-
Excavation	C.Y.	6,000.00	15.00	90,000.00	100.00%	90,000.00	0.00%	-	0.00%	-	0.00%	-	0.00%	-
Crushed Aggregate Base Course	TON	7,300.00	15.00	109,500.00	100.00%	109,500.00	0.00%	-	0.00%	-	0.00%	-	0.00%	-
Tack Coat	GAL	522.00	2.00	1,044.00	100.00%	1,044.00	0.00%	-	0.00%	-	0.00%	-	0.00%	-
5"- HMA Pavement Type E-3	TON	3,910.00	60.00	234,600.00	100.00%	234,600.00	0.00%	-	0.00%	-	0.00%	-	0.00%	-
24" Concrete Curb & Gutter	L.F.	65.00	18.00	1,170.00	100.00%	1,170.00	0.00%	-	0.00%	-	0.00%	-	0.00%	-
30" Concrete Curb & Gutter	L.F.	150.00	20.00	3,000.00	100.00%	3,000.00	0.00%	-	0.00%	-	0.00%	-	0.00%	-
36" Concrete Curb & Gutter	L.F.	170.00	20.00	3,400.00	100.00%	3,400.00	0.00%	-	0.00%	-	0.00%	-	0.00%	-
Inlet	EACH	1.00	2,500.00	2,500.00	100.00%	2,500.00	0.00%	-	0.00%	-	0.00%	-	0.00%	-
Casting	EACH	1.00	600.00	600.00	100.00%	600.00	0.00%	-	0.00%	-	0.00%	-	0.00%	-
Metal Culvert Pipe (18")	L.F.	22.00	40.00	880.00	100.00%	880.00	0.00%	-	0.00%	-	0.00%	-	0.00%	-
Metal Culvert Pipe (24")	L.F.	32.00	45.00	1,440.00	100.00%	1,440.00	0.00%	-	0.00%	-	0.00%	-	0.00%	-
Metal Culvert Pipe (30")	L.F.	4.00	50.00	200.00	100.00%	200.00	0.00%	-	0.00%	-	0.00%	-	0.00%	-
Metal Culvert Pipe (28"x20")	L.F.	24.00	45.00	1,080.00	100.00%	1,080.00	0.00%	-	0.00%	-	0.00%	-	0.00%	-



SCALE: 1"=40'