



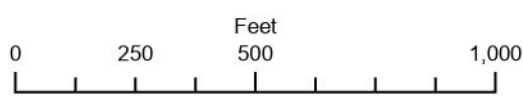


-  Proposed Zoning Boundary
-  Tax Parcel Boundary
-  Wetland Class Areas
-  1% Annual Chance Flood Hazard



**CUP 2668**  
**TIM ANDREWS**  
**Revise CUP for outdoor storage within the**  
**LC Zoning**