

Generalized Future Land Use Plan

City of Madison

March 2012










RESIDENTIAL DISTRICTS
 LDR Low Density (0 - 15 units/acre)
 MDR Medium Density (16 - 40 units/acre)
 HDR High Density (41 - 60 units/acre)

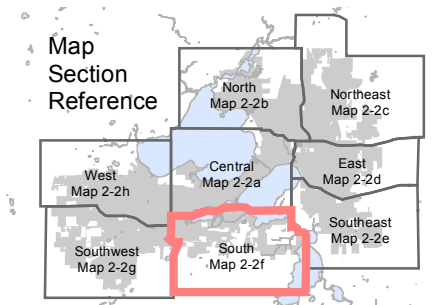
MIXED USE DISTRICTS
 NMU Neighborhood Mixed-Use
 CMU Community Mixed-Use
 RMU Regional Mixed-Use

COMMERCIAL/EMPLOYMENT DISTRICTS
 GC General Commercial
 RC Regional Commercial
 E Employment
 I Industrial

OPEN SPACE - AGRICULTURE DISTRICTS
 P Park and Open Space
 A Agriculture/Rural Uses

SPECIAL DISTRICTS
 SI Special Institutional
 AP Airport
 C Campus

-  Downtown Districts (See Volume II Map 2-3)
-  NPA Neighborhood Planning Area (TND Encouraged)
-  **SPECIAL OVERLAY DESIGNATIONS**
-  TOD Transit-Oriented Development (Conceptual Locations)
-  TND Traditional Neighborhood Development (Conceptual locations, TND may be applied to NPA and residential districts as specified in neighborhood and special area plans.)
-  (0) Land Use Note Reference Number
-  Other Cities and Villages
-  Existing Street
-  Conceptual Street



Data Source:
 City of Madison Department of Planning & Community & Economic Development,
 Planning Division

