

V:\1937\Active\193708983\03\_data\gis\_cad\gis\mxd\193708983\_STH73\_Delineation.aprx Revised: 2022-06-09 By: jmarly



Figure No.  
**3**

Title  
**Wisconsin Wetland Inventory**

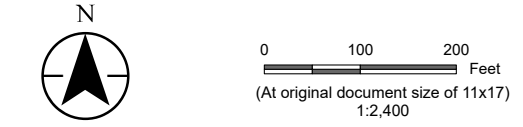
---

Client/Project  
Steve Wolfe 193708983  
7557 STH 73  
Wetland Delineation

---

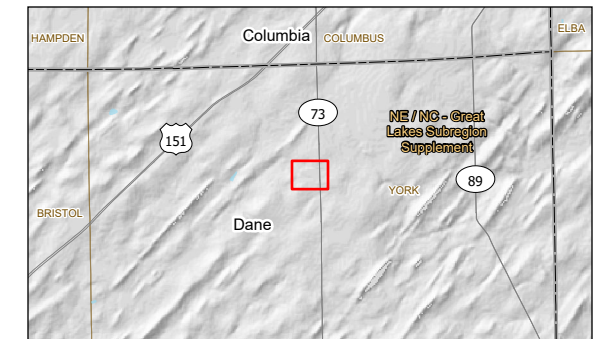
Project Location  
T12N, R9E, S9  
T. of York, Dane Co., WI

Prepared by JM on 2022-05-09  
TR by RA on 2022-05-11  
IR by KR on 2022-06-06



- Legend
- Approximate Project Boundary
  - WWI Wetland Class Points
  - ↓ Wetland Too Small to Delineate\*
  - WWI Wetland Class Areas
  - Wetland
  - Wetland Indicators
  - DNR 24k Hydrography\*
  - ~ Perennial Stream
  - - - Intermittent Stream
  - Waterbody

\*No features within data frame



- Notes
1. Coordinate System: NAD 1983 StatePlane Wisconsin South FIPS 4803 Feet
  2. Data Sources: Stantec, Wolfe Brothers LLC, WisDOT, WDNR
  3. Background: 2020 NAIP



V:\1937\Active\193708983\103\_data\gis\_cad\gis\mxd\193708983\_STH73\_Delineation.aprx Revised: 2022-06-09 By: jmarly



Figure No.

**4**

Title

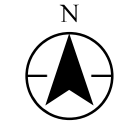
**Field Collected Data**

Client/Project  
**Steve Wolfe**  
7557 STH 73  
Wetland Delineation

193708983

Project Location  
T12N, R9E, S9  
T. of York, Dane Co., WI

Prepared by JM on 2022-05-09  
TR by RA on 2022-05-11  
IR by KR on 2022-06-06

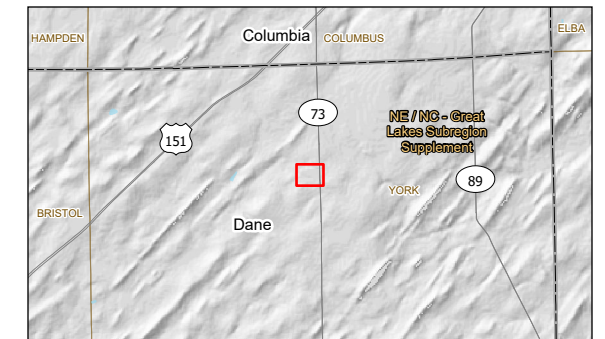


0 75 150  
Feet  
(At original document size of 11x17)  
1:1,800

**Legend**

- Approximate Project Boundary
- Parcel Boundary
- 2ft Elevation Contour
- Sample Point
- Culvert
- Drainage Through Wetland
- Upland Drainage
- Field Delineated Wetland
- DNR 24k Hydrography\***
- Perennial Stream
- Intermittent Stream
- Waterbody

\*No features within data frame



- Notes**
1. Coordinate System: NAD 1983 StatePlane Wisconsin South FIPS 4803 Feet
  2. Data Sources: Stantec, Wolfe Brothers LLC, WisDOT, WDNR, Dane County, SCO
  3. Background: 2020 NAIP

