

Received: 02/09/2016  
CPA REG. 56D  
**27465** z/10

**Snyder & Associates**  
Engineers and Planners

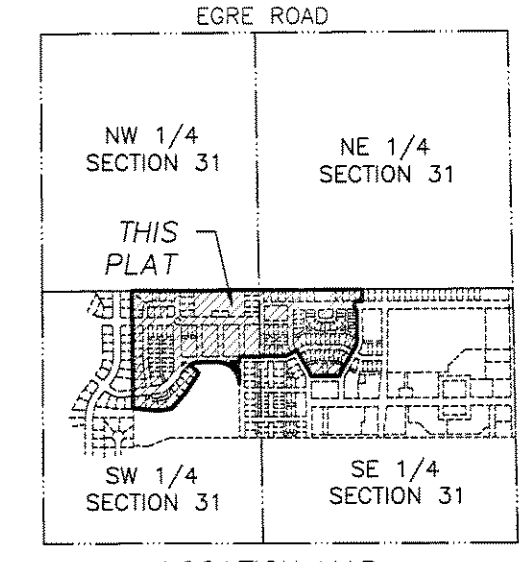
**SURVEYED FOR:**  
American Freedom Development, LLC  
PO Box 45  
2715 McCoy Road  
Sun Prairie, WI 53590

**SURVEYED BY:**  
Snyder & Associates, Inc.  
5010 Voges Road  
Madison, WI 53718  
(608) 838-0444  
www.snyder-associates.com

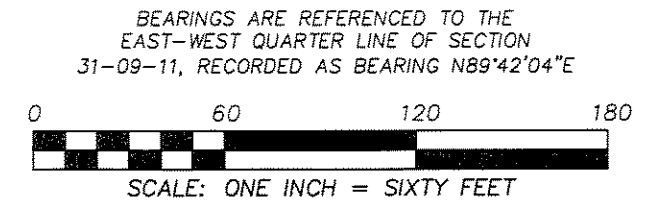

**LIBERTY SQUARE WEST ADDITION**

BEING A REDIVISION OF LOTS 1-80, 83-92, 97-100, 135-145, 149-192, 196, 201-203, OUTLOTS 2-11, OUTLOT 15, OUTLOTS 23-33, VACATED HIDDEN VALLEY TRAIL, VICTORY CIRCLE, VALLEY FORGE TRAIL, WILLIAMSBURG WAY, YORKTOWN LANE, OLD IRONSIDES WAY, PLYMOUTH ROCK CIRCLE, PART OF STONEHAVEN DRIVE, PART OF PATRIOT WAY, PART OF TARA DRIVE AND PART OF NORTH PINE STREET, LIBERTY SQUARE, AS RECORDED IN VOLUME 58-010A OF PLATS, ON PAGES 51-57, AS DOCUMENT NUMBER 3627438, DANE COUNTY REGISTRY AND BEING PART OF THE NORTHWEST QUARTER OF THE SOUTHEAST QUARTER AND PART OF THE NORTHEAST QUARTER OF THE SOUTHWEST QUARTER, ALL IN SECTION 31, TOWNSHIP 9 NORTH, RANGE 11 EAST, CITY OF SUN PRAIRIE, DANE COUNTY, WISCONSIN.

TOTAL PLATTED AREA = 2,037,743 SQ. FT.  
(46.7801 ACRES)



**NOTE:**  
SEE SHEETS 2 AND 3 OF 5 FOR NOTES AND LEGEND  
SEE SHEET 3 OF 5 FOR OUTLOT USES  
SEE SHEET 4 OF 5 FOR LOT AREA TABLE, CURVE TABLE AND LINE TABLE INFORMATION



DEPARTMENT OF ADMINISTRATION

There are no objections to this plat with respect to Secs. 236.15, 236.16, 236.20 and 236.21(1) and (2), Wis Stats. as provided by s. 236.12, Wis. Stats.

Certified \_\_\_\_\_, 20\_\_

Department of Administration

FN: 115.0666.30  
DATE: 10-21-15

REVISIONS:

DATE: 11-11-15
DATE: 11-18-15
DATE: 01-05-16
DATE: 02-08-16
DATE: 02-10-16