


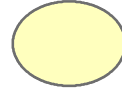

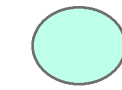

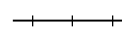



# Operations Plan Crazy Acres (Revised 5/7/14)

-  CUP Boundary
-  Excavation Area
  - Open Excavation may not exceed 25 acres
  - Maximum depth of Excavation: 850 feet
-  Staging Area & Stockpiles
-  Topsoil Berm Storage
-  Haul Route
-  Stormwater Containment
-  Berm
-  Erosion Control Measures
-  Stormwater Flow

