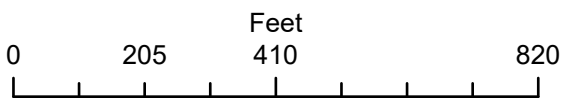






**CUP 2702**  
**AMBLE LAND LLC**





-  Proposed Zoning Boundary
-  Tax Parcel Boundary

**Flood Hazard Zones**

-  1% Annual Chance Flood Hazard

-  Regulatory Floodway
-  Special Floodway
-  Area of Undetermined Flood Hazard
-  0.2% Annual Chance Flood Hazard
-  Future Conditions 1% Annual Chance Flood Hazard
-  Area with Risk Due to Levee

-  Area with Reduced Risk Due to Levee
-  Area with Risk Due to Levee