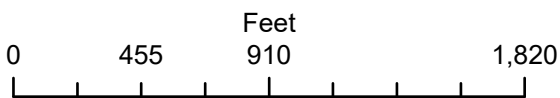













PETITION 12280
ERIC SLAVENS



-  Proposed Zoning Boundary
-  Tax Parcel Boundary
-  Wetland Class Areas
- Flood Hazard Zones**
- Zone Type**
-  1% Annual Chance Flood Hazard
-  Regulatory Floodway
-  Special Floodway
-  Area of Undetermined Flood Hazard
-  0.2% Annual Chance Flood Hazard
-  Future Conditions 1% Annual Chance Flood Hazard
-  Area with Reduced Risk Due to Levee
-  Area with Risk Due to Levee