





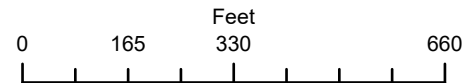





# CUP 2646

-  Proposed Zoning Boundary
-  Floodplain
-  Wetland
-  Effective Conditional Use Permits (Rural)

## Zoning Classifications

-  Farmland Preservation
-  Residential



-  Rural Residential and Rural Mixed Use; RR-16
-  Recreational
-  Special Use