

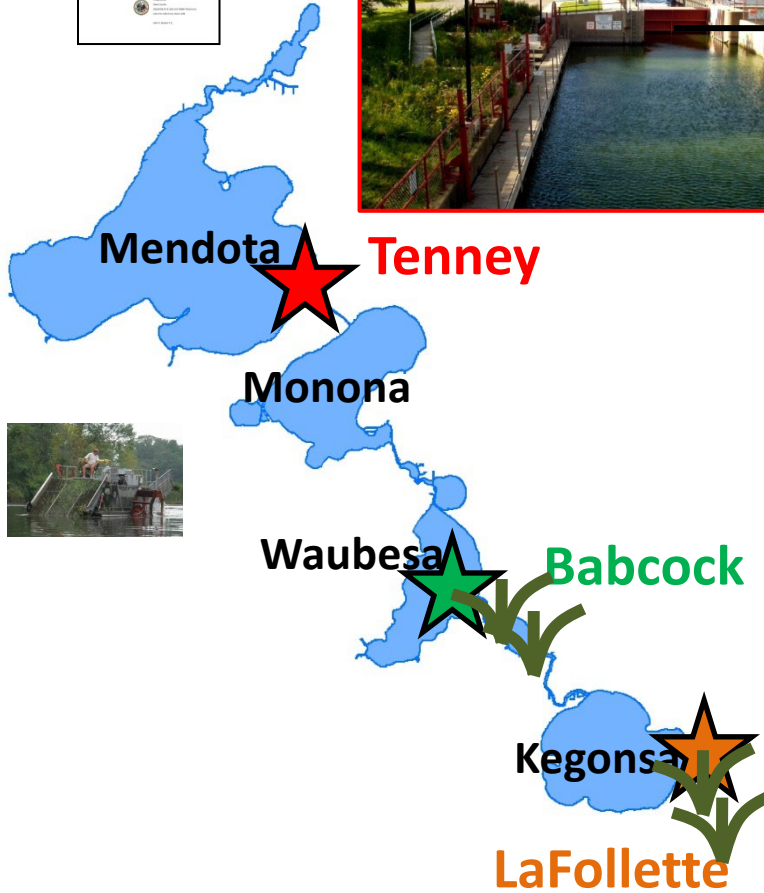

Yahara Lakes Water Level Management Update

May 20, 2026

Lake Level Management

EAP

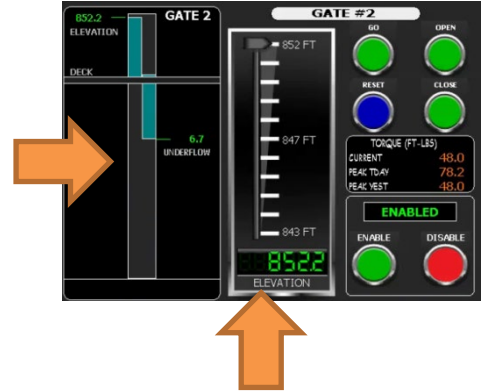
IOM



2017 Upgrades



Automation



2013 Rehabilitation



Current Water Levels

Lake	Date	Lake Level	Summer Min	Summer Max
Mendota	5/20/2026	850.01	849.60	850.10
Monona	5/20/2026	845.01	844.70	845.20
Waubesa	5/20/2026	844.80	844.50	845.00
Kegonsa	5/20/2026	843.37	843.00	843.50

<https://lwr.d.countyofdane.com/Lake-Levels>



Slow No Wake Status



Slow-no-wake Restriction Map

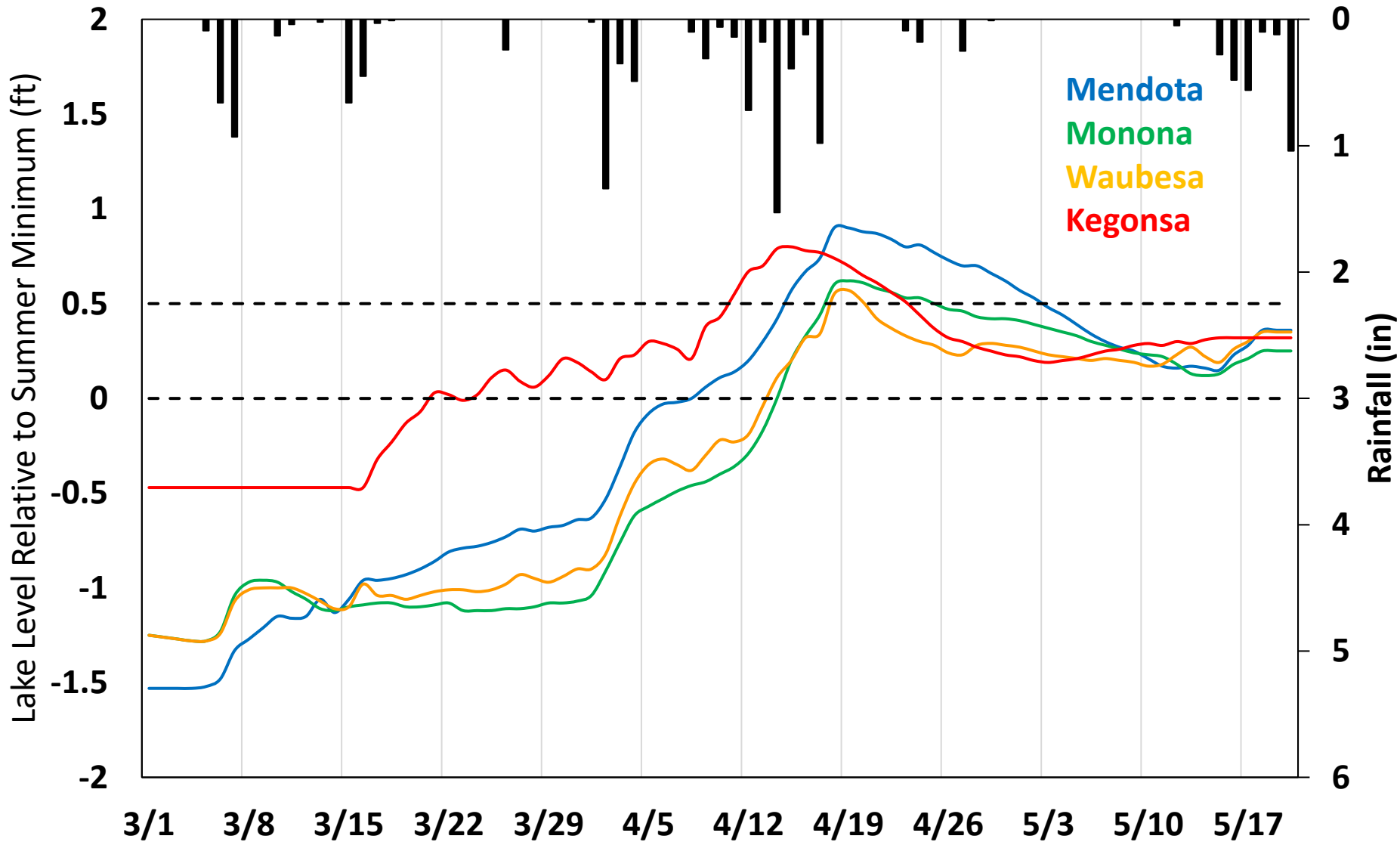
Green Lake = Normal Slow-no-wake Restrictions

Yellow Lake = Emergency Order: slow-no-wake within 500 feet of shore

Red Lake = Emergency Order: slow-no-wake entire surface area

<https://lwr.d.countyofdane.com/slownowake#>

Plot of Lake Levels Compared to Summer Minimum

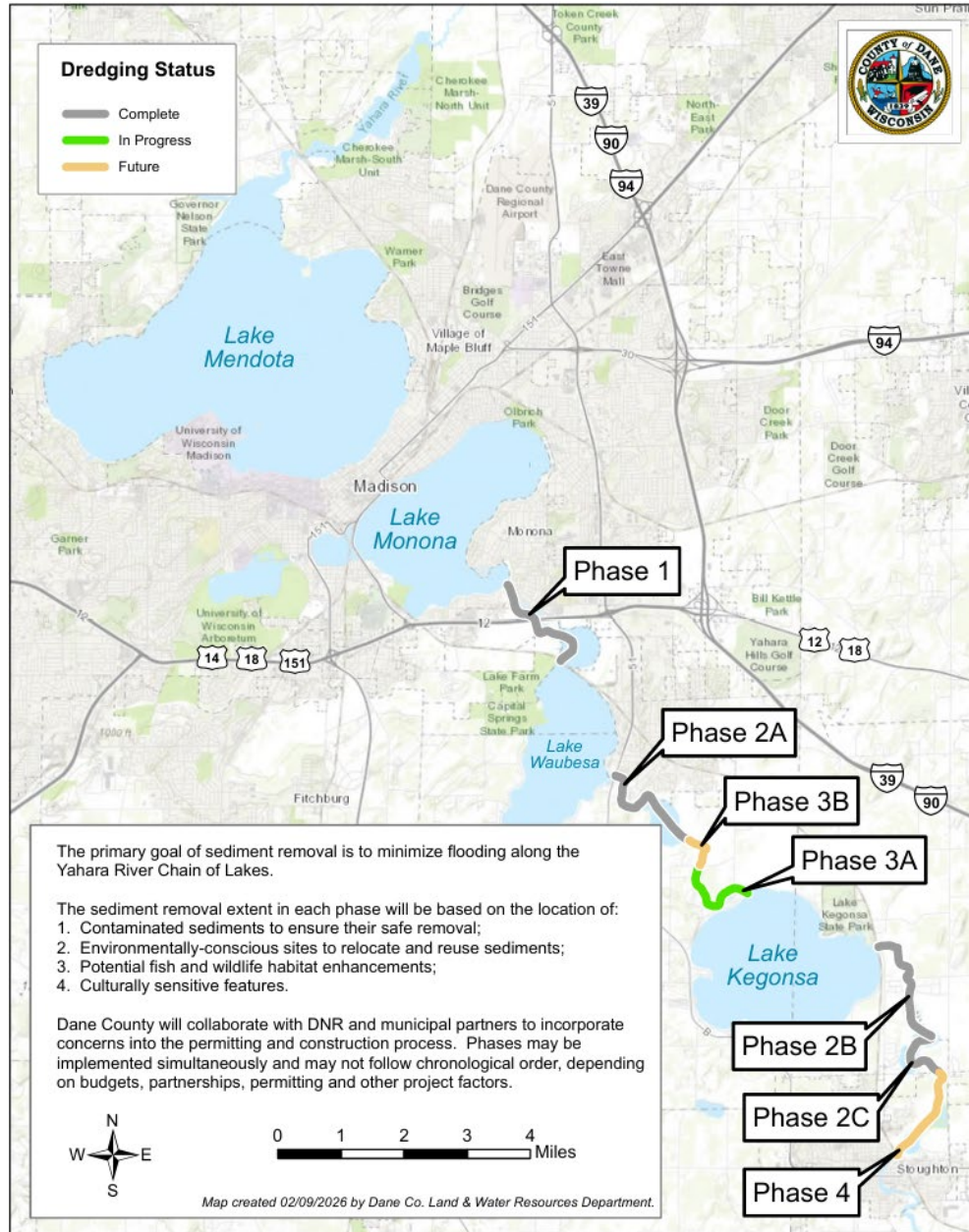


Number of Days within Summer Minimum and Maximum Levels Year to Date 2025

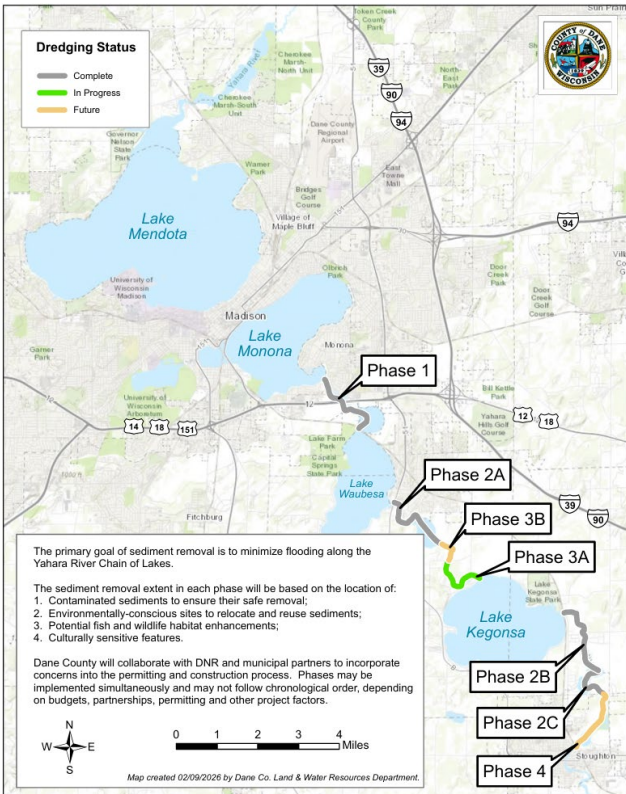
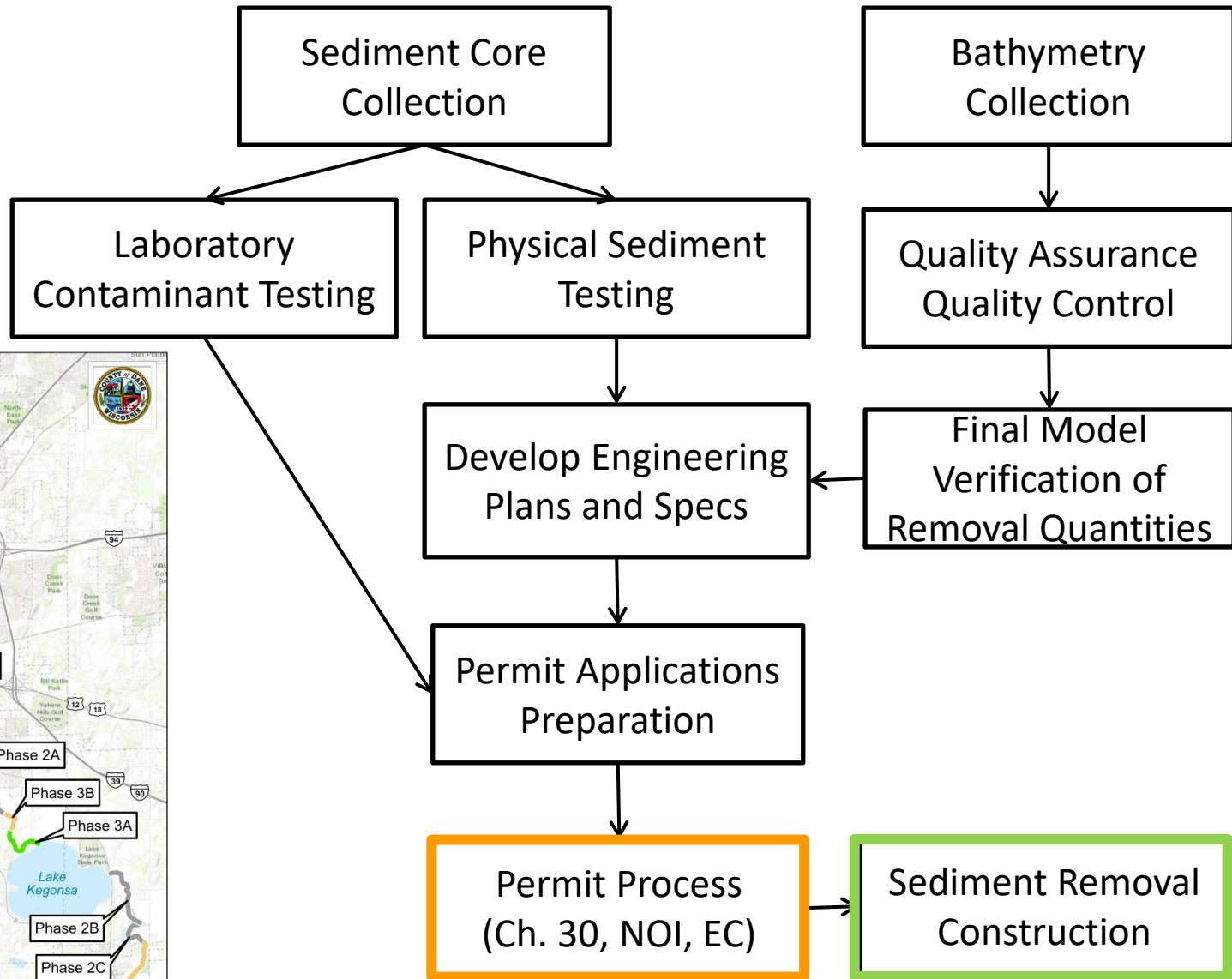
March 1 – May 20 (81 days)

Lake	Average Past 10 Years (2016-2025)	2026
Mendota	38	25
Monona	43	30
Waubesa	45	34
Kegonsa	51	47
Stoughton Dam	-	72

Sediment Removal Update



Phase 3A and 3B Status



Questions?