

Yahara Lakes Water Level Management Update

December 3, 2025

Current Water Levels

Lake	Date	Lake Level	Winter Min	Summer Min	Summer Max
Mendota	12/3/2025	848.87	848.20	849.60	850.10
Monona	12/3/2025	844.22	842.20	844.70	845.20
Waubesa	12/3/2025	843.88	842.00	844.50	845.00
Kegonsa	12/3/2025	842.64	841.85	843.00	843.50

<https://lwr.d.countyofdane.com/Lake-Levels>



Slow No Wake Status



Slow-no-wake Restriction Map

Green Lake = Normal Slow-no-wake Restrictions

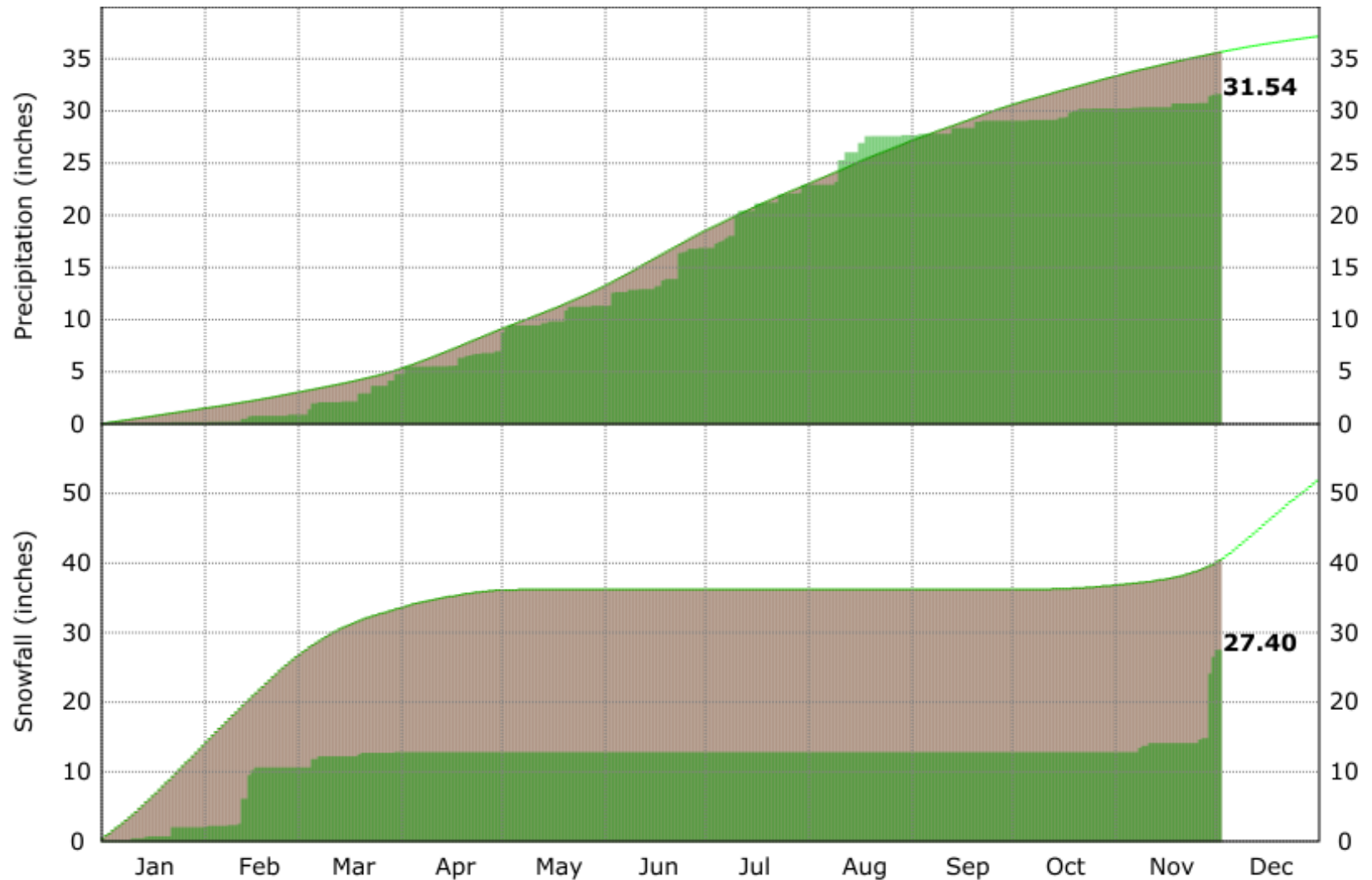
Yellow Lake = Emergency Order: slow-no-wake within 500 feet of shore

Red Lake = Emergency Order: slow-no-wake entire surface area

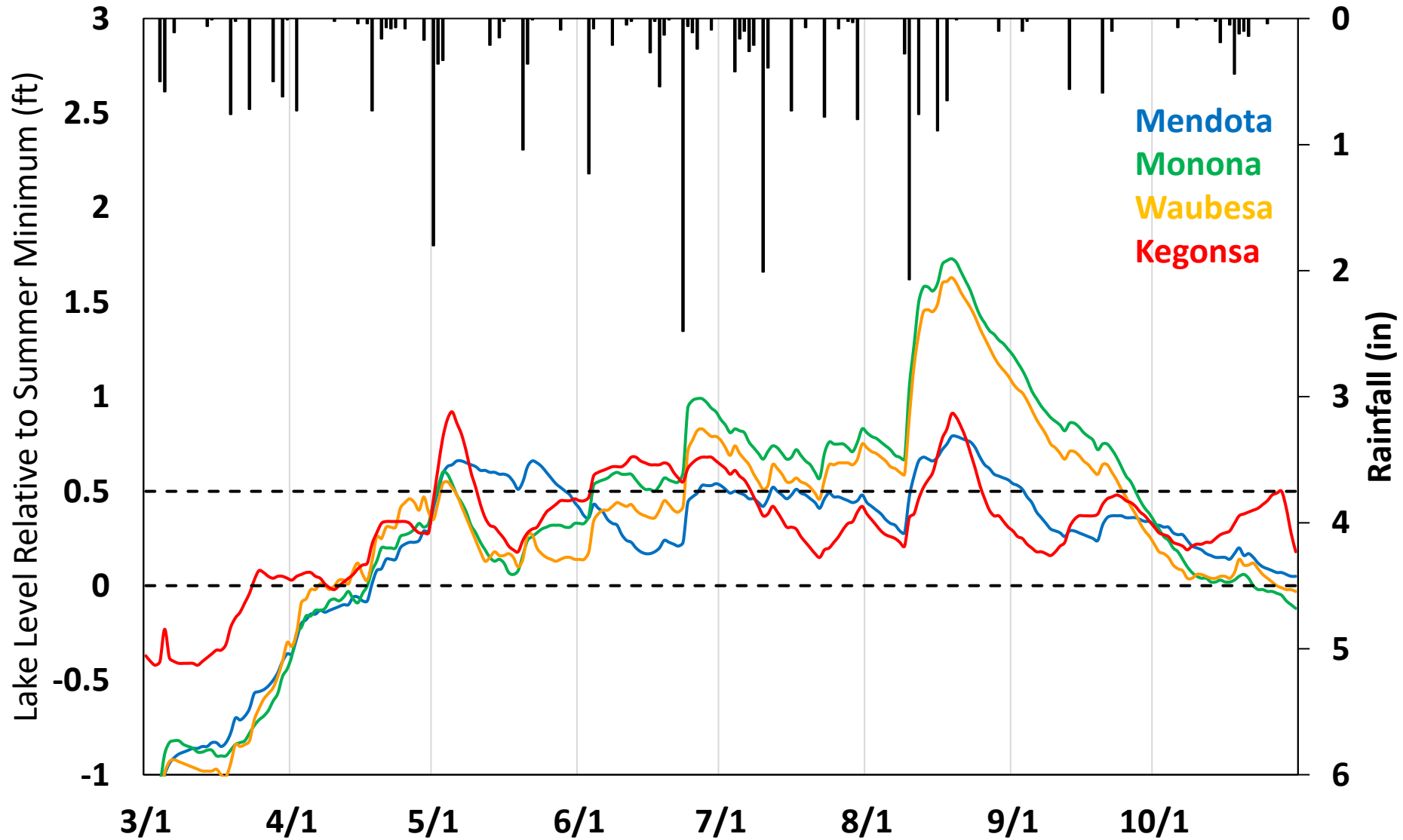
<https://lwrd.countyofdane.com/slownowake#>

Annual Precipitation

2025



Plot of Lake Levels Compared to Summer Minimum

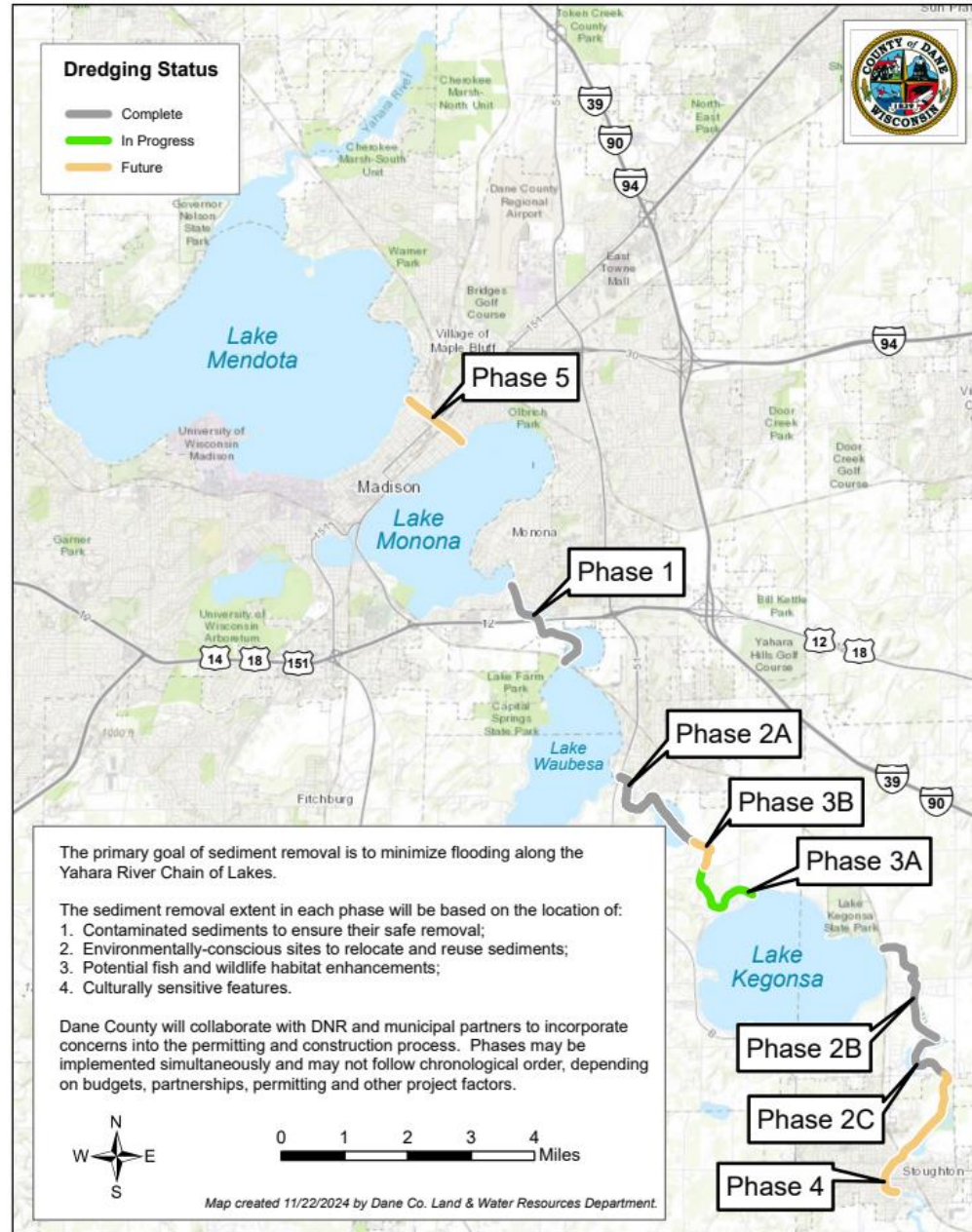


Number of Days within Summer Minimum and Maximum Levels Year to Date 2025

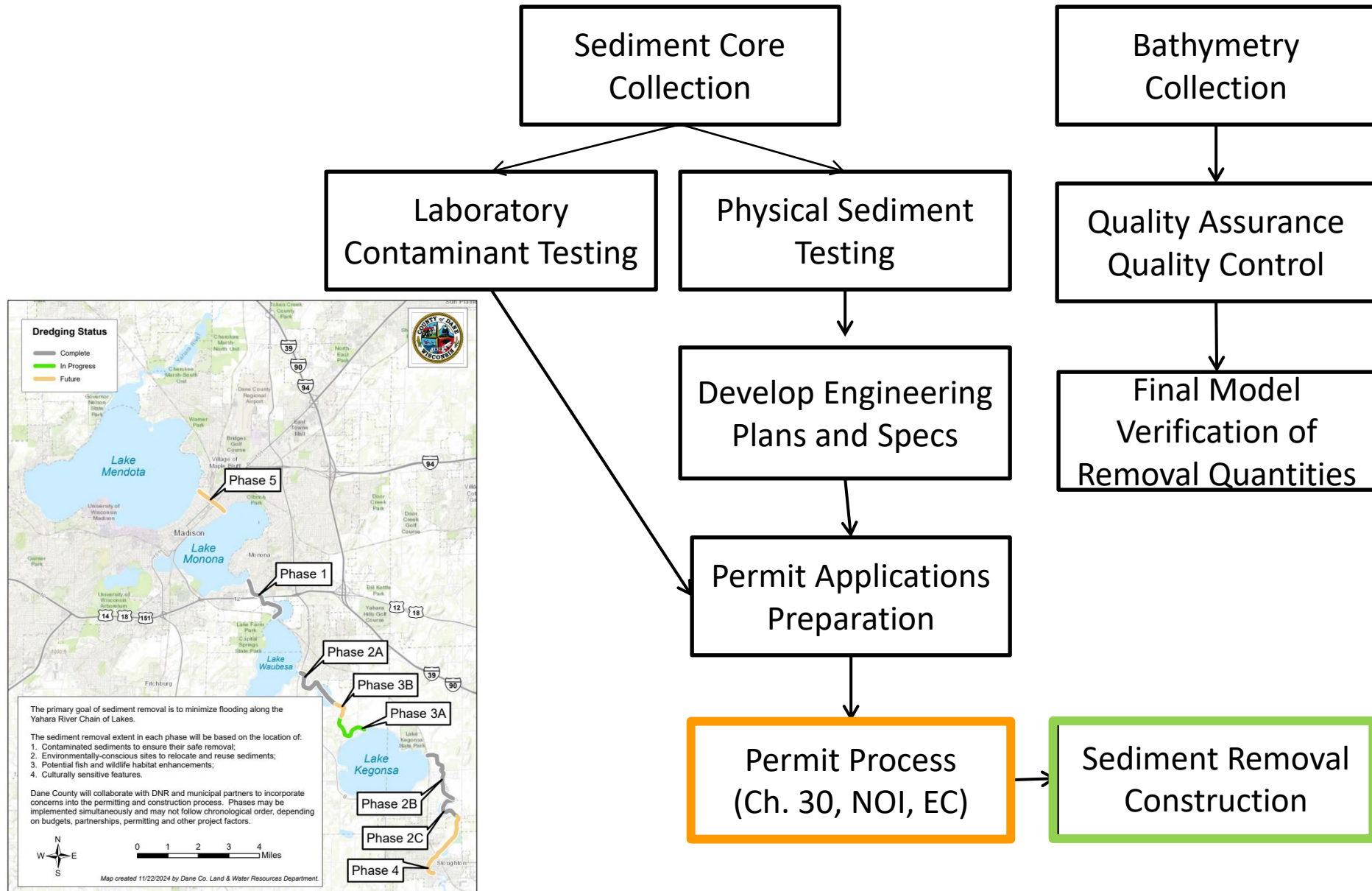
March 1 – April 24 (245 days)

Lake	Average Past 10 Years (2015-2024)	2025
Mendota	107	140
Monona	95	71
Waubesa	109	101
Kegonsa	165	123
Stoughton Dam	-	234

Sediment Removal Update



Phase 3A and 3B Status



Questions?