




-  Study Area (9.69 ac)
-  Dane Co 1' Contours
-  Field Delineated Wetlands (6.49 ac)

Sample Points

-  Upland
-  Wetland



Heartland
 ECOLOGICAL GROUP INC

Figure 7. Field Delineated Wetlands
 Dane County
 Parcel 0512-064-9660-3
 Project #20241262
 T5N, R12E, S06
 T Albion, Dane Co

2022 Orthophoto
 Dane Co, HEG

LRR: NCNE

Figure Created: 5/15/2024