

Yahara Lakes Water Level Management Update

April 24, 2025

Current Water Levels

Lake	Date	Lake Level	Summer Min	Summer Max
Mendota	4/23/2025	849.77	849.60	850.10
Monona	4/23/2025	844.94	844.70	845.20
Waubesa	4/23/2025	844.84	844.50	845.00
Kegonsa	4/23/2025	843.35	843.00	843.50

<https://lwrd.countyofdane.com/Lake-Levels>



Slow No Wake Status



Slow-no-wake Restriction Map

Green Lake = Normal Slow-no-wake Restrictions

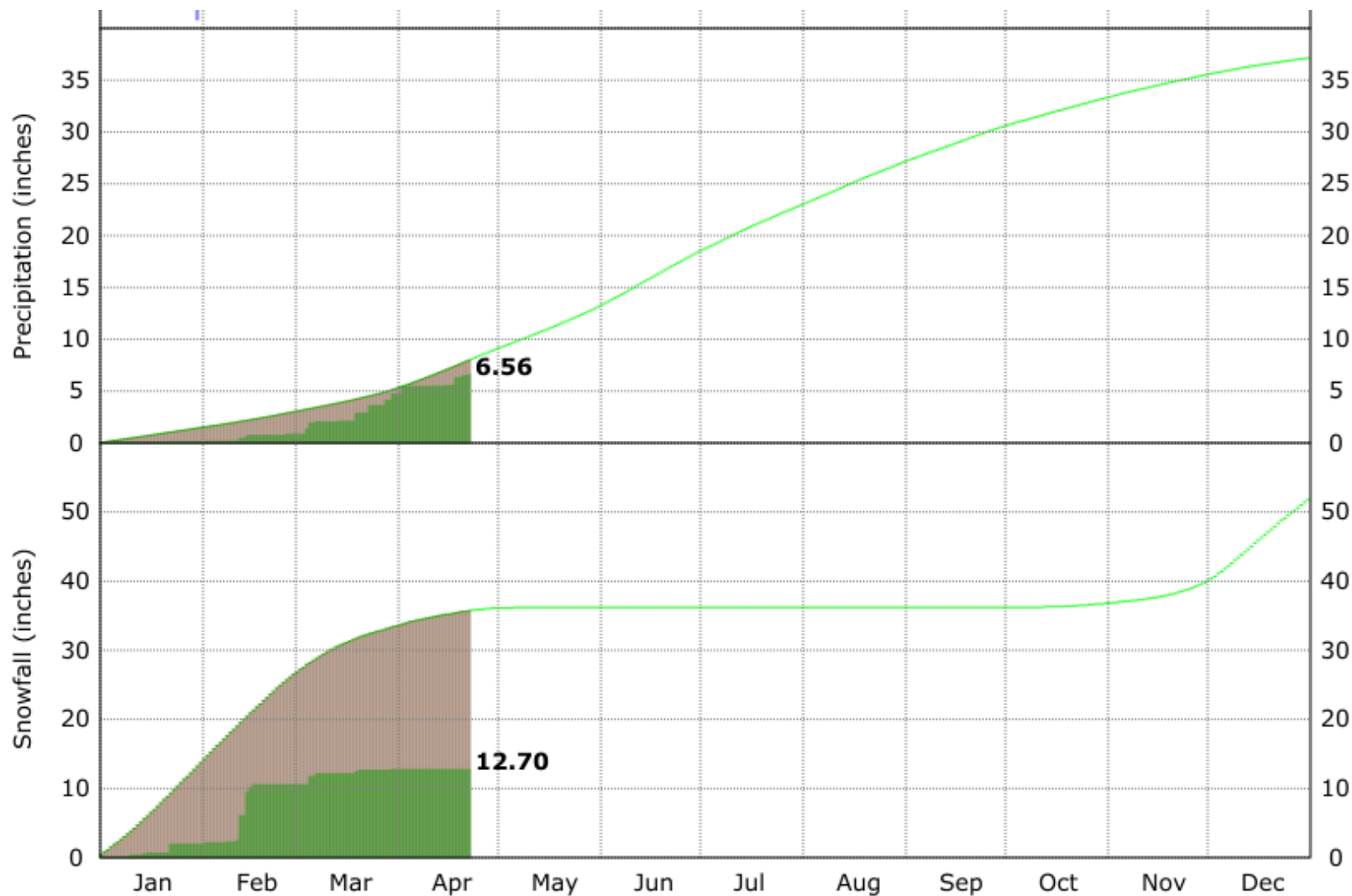
Yellow Lake = Emergency Order: slow-no-wake within 500 feet of shore

Red Lake = Emergency Order: slow-no-wake entire surface area

<https://lwrd.countyofdane.com/slownowake#>

Annual Precipitation

2025

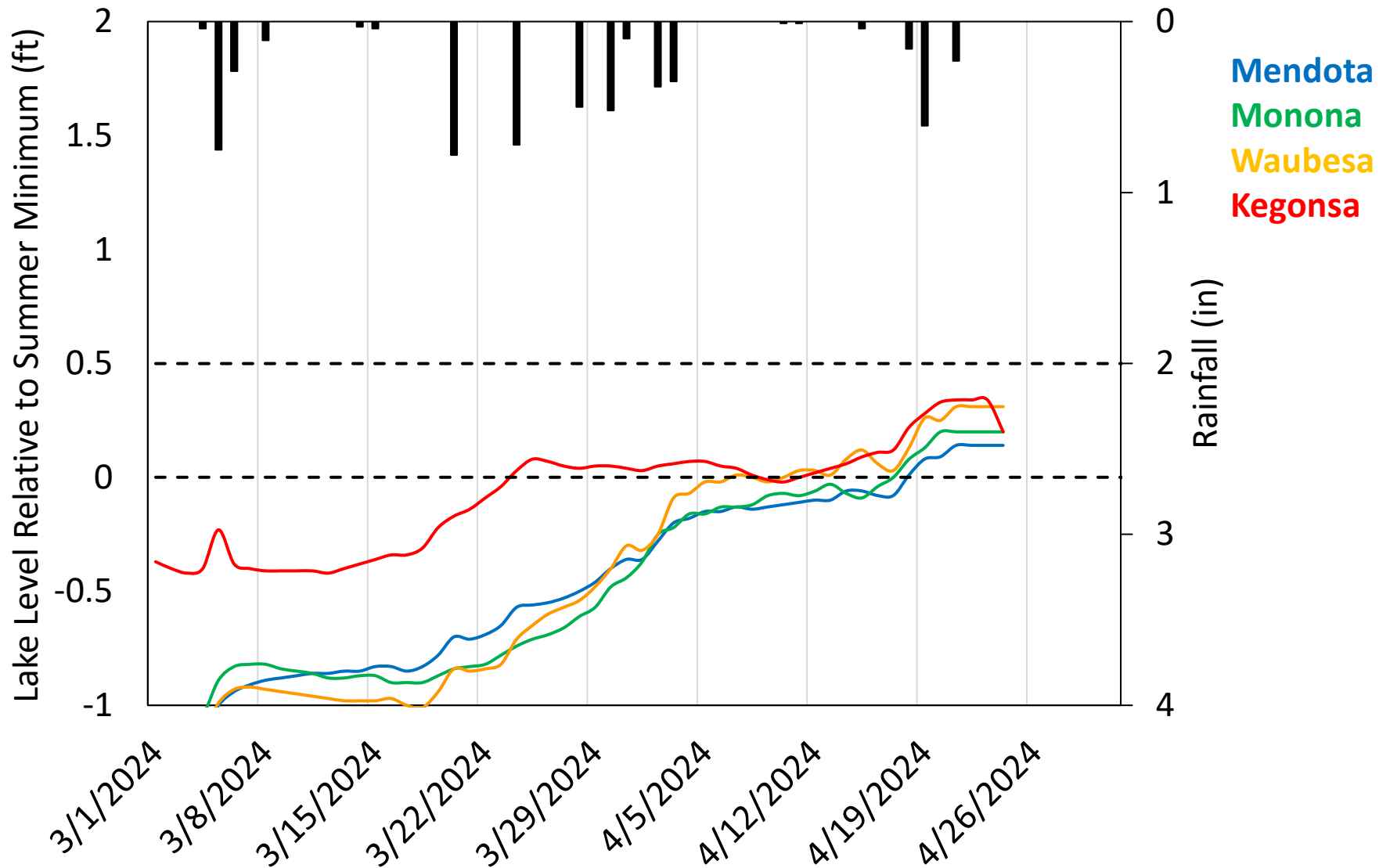


Number of Days within Summer Minimum and Maximum Levels Year to Date 2025

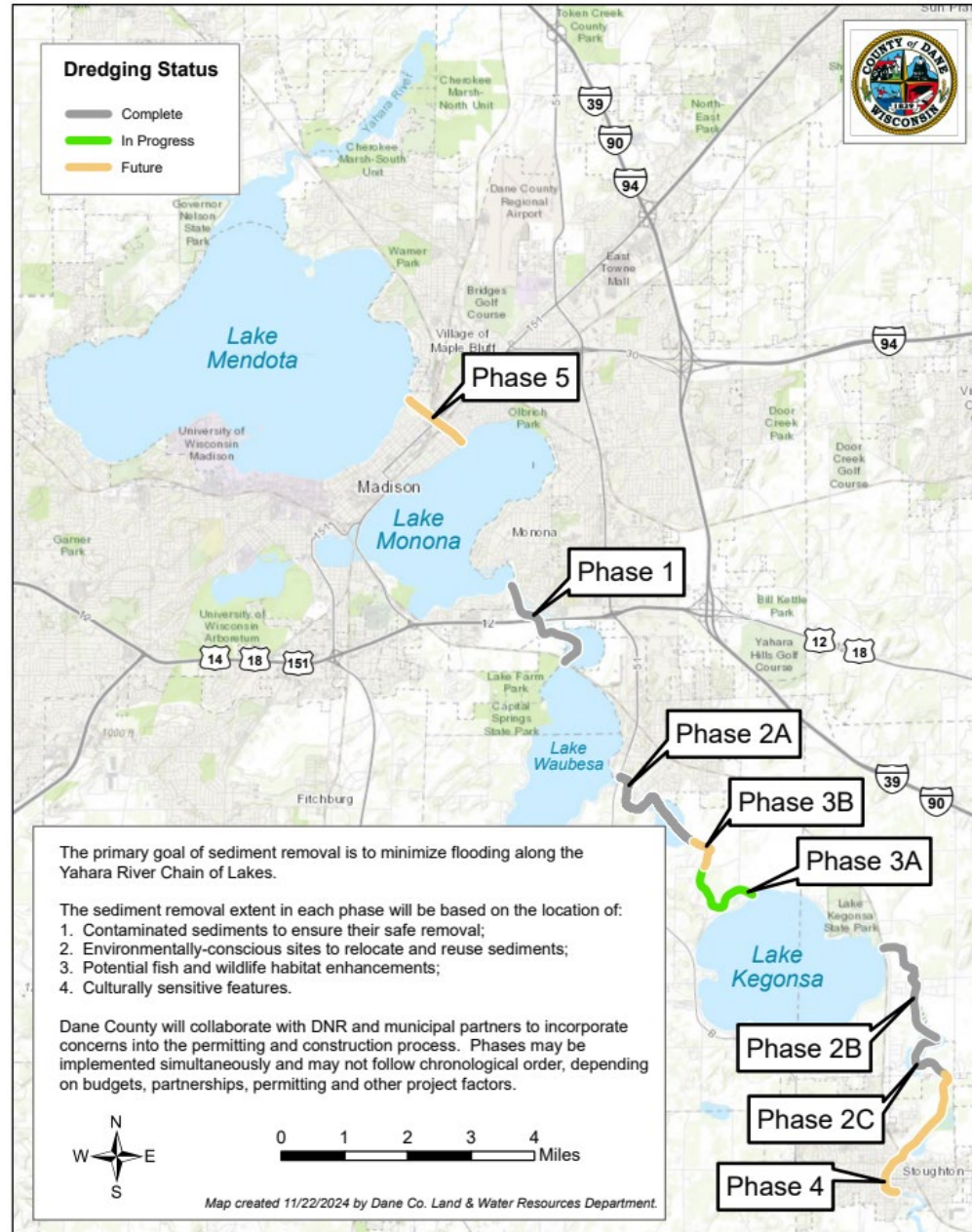
March 1 – April 24 (55 days)

Lake	Average Past 10 Years (2015-2024)	2025
Mendota	21	7
Monona	24	8
Waubesa	25	17
Kegonsa	33	29
Stoughton Dam	-	50

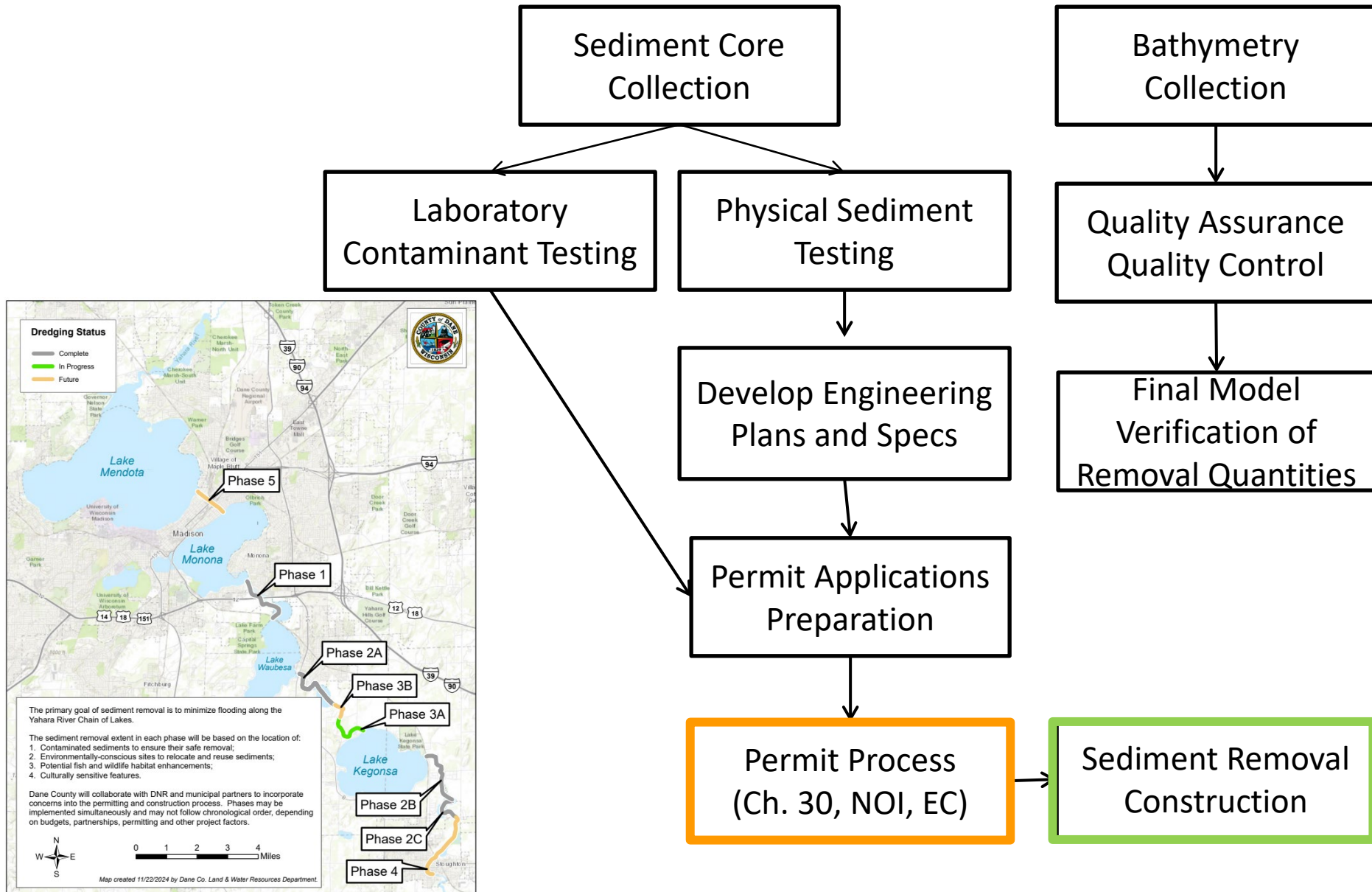
Plot of Lake Levels Compared to Summer Minimum



Sediment Removal Update



Phase 3A and 3B Status



Questions?